

CHAN ABBEY HOLDINGS



Preliminary Site Investigation

55 Dampier Street and 21 & 72 Wallamore Street, Taminda, NSW

REPORT DISTRIBUTION

Preliminary Site Investigation

55 Dampier Street and 21 & 72 Wallamore Road, Taminda, NSW

EI Report No.: E24043.E01_Rev4

Date: 15 December 2021

Copies	Recipient
1 Soft Copy (PDF – Secured, issued by email)	Chan Abbey Holdings PO Box 7129 NOMC, Sequoia Drive, MOORE CREEK, NSW, 2348
Original (Saved to Digital Archives)	EI Australia Suite 6.01, 55 Miller Street, PYRMONT NSW 2009

Author:	Technical Reviewer:
---------	---------------------



ALEJANDRA BELTRAN

Civil/Environmental Engineer



MALCOLM DALE

Senior Principal – Contaminated Land
CEnvP (SC Specialist) Cert.No. #40038

Revision	Details	Date	Amended By
0	Original	17 December 2018	-
1	Change in land area	19 February 2019	AB
2	Response to Council Comments	12 August 2019	AB/MD
3	Addition of information	25 September 2019	AB/TG
4	Update of guideline references	15 December 2021	AB/MD

© 2021 EI Australia (EI)

This report is protected by copyright law and may only be reproduced, in electronic or hard copy format, if it is copied and distributed in full and with prior written permission by EI.

EXECUTIVE SUMMARY

Background and Objectives

Chan Abbey Holdings (“the Client”) at the request of Elton Consulting engaged EI Australia (EI) to conduct a Preliminary Site Investigation (PSI) for the property located at address 55 Dampier Street and 21 & 72 Wallamore Road, Taminda, NSW (‘the site’). This PSI was completed as part of a Planning Proposal (PP) to Tamworth Regional Council for the development of Employment lands which has frontages to Dampier Street in the east and Wallamore Road in the South.

The main objective of this preliminary investigation was to characterise the environmental conditions of the site on the basis of historical land uses, supplemented by anecdotal and documentary evidence of possible pollutant sources.

Key Findings

- Historical records indicated that the southern half of the site was most likely to be primarily of agricultural land use since 1970’s until the early 2000’s. Following this, the land use changed to agricultural/commercial which has remained as the land use to date. In comparison, the northern half of the site to date has primarily being used for agricultural purposes.
- The site inspection revealed that isolated dumping has occurred at the southern third of the site. Some of the waste material observed included weathered steel beams, rusted metal drums, metal roofing sheets, and soil stockpiles;
- Onsite storage of pesticides (bipyridilium), herbicides (Group I, L, and M) and fuel oil was observed during site the site inspection that was completed on the 29 November 2018;
- Based on the information outlined in previous reports completed for the site by Sanko Excavation Environmental & Civil Services Pty Ltd (Sanko) and Regional EnviroScience Hazardous Materials Laboratory and Consultancy (EnviroScience); it is noted that action was taken into clearing any asbestos containing material that might have been brought to site as a result of inadequate soil management practices;
- The information provided in previous investigations completed by Sanko (2015, 2016a and 2016b) and EnviroScience (2015) was useful as an additional line of evidence to support the site observations where asbestos was not observed at surface;
- Council records dating back to 2004 held by Tamworth Regional Council indicated that the site has not been used for residential purposes and that the commercial/industrial use of the land has only being predominantly an isolated use to the south eastern side of the site;
- A search of SafeWork NSW Dangerous Goods Records revealed there are no records pertaining to the above premises;
- The site and surrounding properties (within 500m) were not reported as being of Aboriginal Heritage under the National Park and Wildlife Act;
- The site and surrounding properties were not reported as being subject to regulation in relation to environmental impacts, as documented in the NSW EPA databases; with the exception of two sites within 500m of the site, which held a license for concrete batching - *the license is no longer in force*, and waste processing;
- A Defence use record search was completed on the site and lands in close proximity of the site. Overall, the available information indicated Tamworth was used for defence purposes such as air training and Unexploded Ordnance. However, it is inferred that these usages were localised in

areas across or downgradient from the site and it is therefore considered that there is a low risk of the site being contaminated from these usages in the surrounding lands;

- The CSM identified the potential for contamination resulting from the use of pesticides, herbicides and some fertilisers across the Site; and possible oil spill and leaching of weathered building materials in the south eastern area of the Site which makes up approx. 30% of the Site area.
- The nearest sensitive receptors to the site were Wallamore Anabranch to the north of the site, and Timbumburi Creek and the agricultural/residential land uses to the west of the Site;
- The site and all examined (drilled / sampled) soils displayed no visual or olfactory evidence of contamination.
- The sub-surface layers were comprised of anthropogenic, silty clay / gravelly clay, fill mix or silty clay topsoil to a depth of 0.4m BGL, overlying natural clays.
- Laboratory analytical results for the representative soil samples were all found to apply with the adopted SILs applicable to the proposed sensitive (commercial/industrial) land use.
- Groundwater was not encountered during this investigation.

Conclusion

Based on the above findings including preliminary soil sampling and those outlined in the body of the report, and with consideration of the Statement of Limitations (**Section 12**), EI concluded that there was a low risk of widespread contamination at the site. The site is considered suitable for the proposed rezoning of the site to a less sensitive land use (Employment Lands), in accordance with Clause 7 of *State Environmental Planning Policy No. 55 - Remediation of Land*, provided the recommendations detailed in **Section 11** are implemented.

Recommendations

EI hereby makes the following recommendations in relation to the proposed site development:

- All waste materials designated for off-site disposal (including any excavated natural materials) must be classified in accordance with the EPA (2014) *Waste Classification Guidelines*. They are to be transported to EPA-licensed waste facilities by licensed waste contractors.
- Any soil material to be imported to the site (i.e. for backfilling and/or landscaping purposes) must be confirmed by documentary evidence as suitable for the proposed land use. In the absence of such validation, the material will require assessment through sampling and laboratory analysis as being free of contamination and suitable for the intended land use, in accordance with NSW EPA guidelines.

EI notes that these recommendations can be addressed through the DA approval process and incorporated into the conditions of development consent.

TABLE OF CONTENTS

EXECUTIVE SUMMARY	I
1. INTRODUCTION	1
1.1 BACKGROUND AND PURPOSE	1
1.2 PROPOSED DEVELOPMENT	1
1.3 REGULATORY FRAMEWORK	1
1.4 PROJECT OBJECTIVES	3
1.5 SCOPE OF WORKS	3
2. SITE DESCRIPTION	5
2.1 PROPERTY IDENTIFICATION, LOCATION AND PHYSICAL SETTING	5
2.3 LOCAL LAND USE	6
2.4 REGIONAL SETTING	6
2.5 GROUNDWATER BORE RECORDS AND LOCAL GROUNDWATER USE	7
2.6 SITE WALKOVER INSPECTION	8
3. PREVIOUS INVESTIGATIONS	11
3.1 AVAILABLE DOCUMENTS	11
3.2 WORK SCOPE & FINDINGS	11
3.3 OVERVIEW OF PREVIOUS INVESTIGATIONS	12
4. SITE HISTORY AND SEARCHES	13
4.1 HISTORICAL LAND TITLES & AERIAL PHOTOGRAPH REVIEW	13
4.2 DEFENCE USE RECORD SEARCH	19
4.3 REVIEW OF SURROUNDING LAND USES	20
4.4 COUNCIL INFORMATION	21
4.5 SAFEWORK NSW RECORD SEARCH	22
4.6 ABORIGINAL HERITAGE – RECORD OF ABORIGINAL PLACES UNDER THE NATIONAL PARKS AND WILDLIFE ACT	22
4.7 CONTAMINATED LAND - RECORD OF NOTICES UNDER SECTION 58 OF CLM ACT (1997)	22
5. CONCEPTUAL SITE MODEL	24
5.1 OVERVIEW	24
5.2 SUBSURFACE CONDITIONS	24
5.3 POTENTIAL CONTAMINATION SOURCES	24
5.4 POTENTIAL CONTAMINANTS	25
5.5 PER OR POLY-FLUOROALKYL SUBSTANCES (PFAS)	25
5.6 EMERGING CHEMICALS	26
5.7 POTENTIAL SOURCES, RECEPTORS AND EXPOSURE PATHWAYS	26
5.8 DATA GAPS	28
6. ASSESSMENT METHODOLOGY	29
6.1 SAMPLING RATIONALE	29
6.2 ASSESSMENT CRITERIA	29
6.3 SOIL INVESTIGATION	30
7. DATA QUALITY ASSESSMENT	31
8. RESULTS	32
8.1 SOIL INVESTIGATION RESULTS	32
8.2 LABORATORY ANALYTICAL RESULTS	32
9. SITE CHARACTERISATION	34
9.1 REVIEW OF CONCEPTUAL SITE MODEL & DATA GAPS	34
9.2 SOIL CONTAMINATION CHARACTERISATION	34
10. CONCLUSIONS	35
11. RECOMMENDATIONS	37
12. STATEMENT OF LIMITATIONS	38

REFERENCES

ABBREVIATIONS

TABLES (In Text)

TABLE 1-1	DEVELOPMENT BREAKDOWN	1
TABLE 1-2	REGULATORY FRAMEWORK	2
TABLE 2-1	SITE IDENTIFICATION, LOCATION AND ZONING	5
TABLE 2-2	LOCAL LAND USE	6
TABLE 2-3	REGIONAL SETTING DETAILS	6
TABLE 2-4	SUMMARY OF REGISTERED WATER BORES WITHIN 500 M OF THE SITE	7
TABLE 2-5	SITE OBSERVATIONS	8
TABLE 3-1	REPORT SCOPE AND FINDINGS	11
TABLE 4-1	SUMMARY OF OWNERS AND HISTORICAL AERIAL PHOTOGRAPHY	13
TABLE 4-2	SUMMARY OF HISTORICAL AERIAL PHOTO REVIEW FOR SURROUNDING LAND USES	20
TABLE 4-3	SUMMARY OF HISTORICAL RECORDS ARCHIVED AT TAMWORTH REGIONAL COUNCIL	21
TABLE 5-1	PFAS DECISION TREE	25
TABLE 5-2	EMERGING OR CONTROLLED CHEMICALS	26
TABLE 5-3	PRELIMINARY CONCEPTUAL SITE MODEL	27
TABLE 6-1	ADOPTED INVESTIGATION LEVELS FOR SOIL	29
TABLE 8-1	GENERALISED SUBSURFACE PROFILE	32
TABLE 8-2	SUMMARY OF SOIL ANALYTICAL RESULTS	32

FIGURES

FIGURE 1	LOCALITY PLAN
FIGURE 2	SITE LAYOUT PLAN
FIGURE 3	PROPOSED OUTLINE OF EMPLOYMENT LANDS DEVELOPMENT
FIGURE 4	SITE OBSERVATIONS LOCATION PLAN
FIGURE 5	SANKO (2019) SAMPLING LOCATION PLAN

TABLES

TABLE T1	SUMMARY OF SOIL ANALYTICAL DATA
----------	---------------------------------

APPENDICES

APPENDIX A	WATER NSW - REGISTERED GROUNDWATER BORE SEARCH
APPENDIX B	SITE PHOTOGRAPHS
APPENDIX C	HISTORICAL PROPERTY TITLES SEARCH & POEO LICENSE
APPENDIX D	COUNCIL RECORDS
APPENDIX E	SAFEWORK NSW RECORDS
APPENDIX F	SANKO (2019) INVESTIGATION REPORT

1. INTRODUCTION

1.1 BACKGROUND AND PURPOSE

Chan Abbey Holdings (CAH) ("the Client") at the request of Elton Consulting engaged EI Australia (EI) to conduct a Preliminary Site Investigation (PSI) for the property located at 55 Dampier Street and 21 & 72 Wallamore Road, Taminda, NSW ('the Site'). Taminda is a suburb west of the main city of Tamworth.

The site is located within the Local Government Area of Tamworth Regional Council (see **Figure 1**). The land parcel is also identified as the southern section Lot 1 in DP 1234850, and Lot 2, 3 in DP 1234850, covering a total area of approximately 30 ha, as depicted in the site plan presented as **Figure 2**.

This environmental assessment was completed as part of the Planning Proposal to Tamworth Regional Council for the partial redevelopment of the site into Employment lands comprising of the rezoning and subdivision of 30 ha as shown in **Table 1-1** and illustrated in **Figure 3**.

Table 1-1 Development breakdown

Area Identification	Proposed Land Use	Approximate area
Whole site		30 hectares
A	Area to be retained	18.7 hectares
B	Rezoning for employment lands development	11.3 hectares

EI understand that this investigation was required to appraise the environmental condition of the site as part of a Planning Proposal for the proposed development outlined in **Section 1.2**.

The investigation also provides information on the potential environmental issues that will need to be addressed during later development phases. This revision was updated to reflect the current regulatory framework and includes updates to the readily available information searches.

1.2 PROPOSED DEVELOPMENT

Based on the information provided by Chan Abbey Holdings c/- Elton Holdings, the southern section of the site (Area B) has been designated for Employment lands development.

It is understood that the redevelopment in Area B will include the construction of a bypass road which connects Jewry Street from the east to Wallamore Road located to the south of the site.

Area A is subject to a separate assessment also undertaken by EI.

1.3 REGULATORY FRAMEWORK

The regulatory framework and guidelines considered during the preparation of this report are presented in **Table 1-2** below:

Table 1-2 Regulatory Framework

Regulatory Document	Summary of Requirements
Legislation	
Contaminated Land Management Act 1997 (CLM Act)	Promotes the effective management of contaminated land in NSW by setting out the roles and responsibilities of the EPA.
Protection of the Environment Operations Act 1997, including: <ul style="list-style-type: none"> POEO (Waste) Regulation 2014 POEO (UPSS) Regulation 2019 	The objective of the POEO Act is to achieve the protection, restoration and enhancement of the quality of the environment. The POEO Act gives rise to the <i>POEO (Waste)</i> and <i>Underground Petroleum Storage Systems (UPSS) Regulations</i> , which give the requirements for all off-site disposals of waste, including underground storage tanks.
Environmental Planning and Assessment Act 1979 (EP&A Act)	The EP&A Act determines the category of development, and gives rise to state environmental planning policies (SEPP) developed to assist regulators with the protection of human and environmental health.
State Environmental Planning Policy 55 - Remediation of Land (SEPP 55)	SEPP 55 requires that works related to contaminated land are conducted in accordance with the <i>Contaminated Land Planning Guidelines</i> (DUAP1998) and any guidelines specified by the CLM Act.
Work Health and Safety Act 2011 (WHS Act) including <ul style="list-style-type: none"> WHS Regulation 2017 	Primary legislation for management and regulation of work health and safety, which gives rise to the NSW <i>Work Health and Safety Regulation 2017</i> , as well as: <ul style="list-style-type: none"> WorkCover NSW (2014) <i>Managing Asbestos In or On Soil</i>; and SafeWork NSW (2019a) <i>How to Safely Remove Asbestos</i>.
Local Council Plans	Tamworth Regional Council Local Environmental Plan 2010 (Tamworth LEP).
National Protection (Assessment of Site Contamination) Measure 1999 / Amendment 2013 (NEPC 2013)	Outlines methodology for contaminated land assessment and provides risk-based criteria for ecological and human health receptors of site contamination. The site will be assessed in accordance with criteria specified by this document.
Guidelines	
Relevant Guidelines	<ul style="list-style-type: none"> EPA (1995) <i>Sampling Design Guidelines</i>; EPA (2015) <i>Guidelines on the Duty to Report Contamination Under the Contaminated Land Management Act 1997</i>; EPA (2017) <i>Contaminated Land Management: Guidelines for the NSW Site Auditor Scheme (3rd Edition)</i>; EPA (2020) <i>Guidelines for Consultants Reporting on Contaminated Land</i>; NEMP (2020) <i>PFAS National Environmental Management Plan</i>; WA DoH (2021) <i>Guidelines for the Assessment, Remediation and Management of Asbestos-Contaminated Sites in Western Australia</i>

1.4 PROJECT OBJECTIVES

The primary objectives of this investigation were to:

- Evaluate the potential for site contamination on the basis of historical land uses and anecdotal and documentary evidence of possible pollutant sources;
- Develop an appreciation of the influence of site-specific, geologic and hydrogeological conditions on the potential fate and transport of any impacts that may be identified;
- Target potentially impacted areas identified during the preliminary stages of the investigation for intrusive assessment;
- Investigate the degree of any potential contamination by means of intrusive sampling and laboratory analysis for relevant contaminants of potential concern (Limited Sampling);
- Conduct a screening assessment of potential risks that identified impacts may pose to human health and the environment; and
- Where site contamination is identified, provide data to assist in the selection and design of appropriate remedial (management) options.

1.5 SCOPE OF WORKS

In accordance with EI fee proposal P16758.1 (dated 24 August 2018) and subsequent email agreements (dated 9 September 2019), the above objectives are to be achieved with the following scope of works:

1.5.1 Desktop Study

- A review of relevant mapping for the project area;
- Search of historical aerial photographs archived at NSW Spatial Collaboration Portal (<https://portal.spatial.nsw.gov.au/portal/apps/webappviewer/index.html>) in order to review previous site use and the historical sequence of land development in the neighbouring area (updated);
- A land titles search, also conducted through NSW Land Registry Services for information relating to site ownership;
- Search of Tamworth Regional Council records for information relating to operational site history and/or relevant environmental incidents;
- Search of SafeWork (NSW) records for information relating to possible underground tank approvals and locations;
- A search through the NSW EPA Land Information records to confirm that there are no statutory notices current on the site under the *Contaminated Land Management Act 1997* or *Protection of the Environment Operations Act 1997* (updated);
- A review of existing underground services in the vicinity of the site;
- Review of available environmental reports, and;
- An inspection of the site and surrounding lands.

1.5.2 Fieldwork & Laboratory Analysis (completed by Sanko Engineering)

- Construction of test pits at 12 locations, distributed across accessible and targeted parts of the site;
- Multiple level soil sampling within fill and natural soil layers at each of the test pits; and
- Laboratory analysis of selected soil samples for relevant analytical parameters.

1.5.3 Data Analysis and Reporting

Following the desktop assessment and Site inspection, this PSI report was prepared generally in accordance with the EPA (2020) Consultants Reporting on Contaminated Land. This report documents the contaminated land assessment, field observation, soil sampling methodologies implemented by Sanko Engineering and discusses the findings, with respect to potential risks to human health, the environment and the aesthetic enjoyment of the land. The report concludes with a clear statement regarding the environmental status of the site, with recommendations for further management of contaminated groundwater, if warranted.

2. SITE DESCRIPTION

2.1 PROPERTY IDENTIFICATION, LOCATION AND PHYSICAL SETTING

The site identification details and associated information are presented in **Table 2-1**, while the site locality is shown in **Figure 1**.

Table 2-1 Site Identification, Location and Zoning

Attribute	Description
Street Address	55 Dampier Street and 21 & 72 Wallamore Road, Taminda, NSW
Location Description	Taminda is located west of the City of Tamworth. The site is bound by: North – undeveloped land followed, Wallamore Anabranh and Peel River; East – Drainage line, Tamworth Jockey Club, Jewry Street followed by Tamworth lawn cemetery, and commercial and industrial properties; South – Commercial properties, Kingsford Smith Street, Wallamore Road, railway tracks; and West – Drainage line, land use for agriculture followed by Timbumburi Creek and commercial properties to the south east.
GPS Coordinates for north east corner of the site	GDA94-MGA56 Easting: 299665.576; Northing: 6559324.452. (Source: https://maps.six.nsw.gov.au/)
Site Area of Investigation	Approx. 30ha
Lot & Deposited Plan (DP)	Southern section of Lot 1 in DP 1234850, and Lot 2, 3 in DP 1234850
State Survey Marks	Four State Survey (SS) marks were situated in close proximity (<150 m) to the site: <ul style="list-style-type: none"> PM30522 (east of the site) on corner of Showground road and Dampier Street; PM49762D (south of the site) on Wallamore Road; PM31463 (south of the site) on corner of Goonan Street and Cook Street; and, PM188271 (south) on Middleton Avenue. (Source: https://maps.six.nsw.gov.au/)
Local Government Authority	Tamworth Regional Council
Parish	Murroon
County	Parry
Current Zoning	RU4– Primary Production Small Lots (Sheet LZN_004C; Tamworth Regional Local Environment Plan, 2010)

2.3 LOCAL LAND USE

The site is situated within an area of mixed uses on surrounding land, with local sensitive receptors within close proximity (<500m) to the site, as described in **Table 2-2**.

Table 2-2 Local Land Use

Direction	Land Use Description	Sensitive Receptors (& approx. Distance from Site)
North	Vacant land	Wallamore Anabranh (approx. 500 m)
East	Commercial use	Tributaries and drainage lines draining to the Anabranh (<20m)
South	Commercial	-
West	Agriculture and residential	Crops and residential properties (<10 m) Timbumburi Creek (<460m)

2.4 REGIONAL SETTING

The regional setting is summarised in terms of local topography, geology, soil landscape and hydrogeological information in **Table 2-3**.

Table 2-3 Regional setting details

Attribute	Description
Topography	<p>The site is relatively flat with a RL between 370 – 380 mAHD with an overall gentle slope to the Anabranh to the north.</p> <p>The northern topography comprises of gently undulating floodplains with local relief <9m and slopes <1% - <2%; and occasional low levees and swamps.</p> <p>It is noted that the topography has been modified by the agricultural practices that occur at the site.</p>
Site Drainage	<p>Surface water flow is likely to be north, towards Wallamore Anabranh, located approximately 5000 m to the north of the site; which then connects to Peel River, located approximately <1km to the north of the site. EI note that on the east and west of the site there appears to be drainage lines which drain to Wallamore Anabranh. The drainage line observed to the west of the site intersects the site in the north western area.</p>
Regional Geology	<p>Information on regional sub-surface conditions, referenced from the New South Wales Department of Mines Geological Map Tamworth 1:250,000 Geological Series Sheet 56-13 (DMR 1971) indicates the site is underlain by Alluvium: clay, silt, sand and gravel.</p>
Soil Landscapes	<p>The Soil Conservation Service of NSW Soil Landscapes of the Tamworth 1:100,000 Sheet (Banks, Robert G, 2001) indicates that the site overlies three different soil landscapes, Peel (pe), Goonoo Goonoo (gn) and Duri (du). The soil landscapes are divided throughout the site as follow:</p> <ul style="list-style-type: none"> - Peel soil landscape makes up the vast majority of the site. It is concentrated in northern part of the site. The soils that comprise this soil landscape are individually extensive but random in distribution. Soil types include moderately to well drained black dermosols; very deep, imperfectly drained calcareous black earths; black earths; and moderately deep, moderately well drained red-brown earths. - Goonoo Goonoo soil landscape makes up the south central section of the site.

Attribute	Description
	<p>Goonoo Goonoo soil types are diverse but individually locally extensive. These include, very deep to giant, imperfectly drained solodic soils, and black earths; very deep and poorly drained grey clays; shallow, moderately well drained calcareous alluvial soils; and deep to giant, imperfectly drained brown clays.</p> <ul style="list-style-type: none"> - Duri soil landscape occupies a small section on the southern part of the site, near the site boundary. These soils are generally dominated by duplex soils such as moderately deep, moderately well-drained red and brown earths and non-calcic brown soils; with minor occurrences of shallow, very well drained lithosols around rock outcrops. Deep, imperfectly drained red clays and deep to very deep, imperfectly drained non-calcic brown soils and possibly solodic soils occur along drainage lines and on sodic bedrock. In general, the Duri soil landscape is extremely complex due to rapid changes in underlying lithology.
Likelihood & Depth of Filling as indicated in Sanko (2019) report	Fill and/or Top soil was only encountered at all test pits (TP1 to TP12) extending to depths ranging between 0.1m and 0.4m.
Typical Soil Profile as indicated in Sanko (2019) report	<p>Based on observations made during the field works completed by Sanko (2019), the typical soil profile comprised of:</p> <p>Fill –clayey SAND fine grained, pale yellow, low plasticity; and Sandy GRAVEL fine grained, orange, fine to medium sand, moist (0.3m maximum thickness); and/or</p> <p>Topsoil – Silty CLAY; low plasticity, dark grey, low plasticity fines, moist (0.4m maximum thickness); overlying</p> <p>Residual – CLAY; medium to high plasticity, dark grey/brown, trace of fine sand, moist (0.6m maximum thickness); overlying</p> <p>CLAY; medium to high plasticity, orange/brown, wet (1.1m maximum thickness)</p>
Nearest Surface Water Feature	Wallamore Anabranh, located approximately 500 m to the north of the site.
Anticipated Groundwater Flow Direction	North/ north west, towards Wallamore Anabranh (inferred from local topography).

2.5 GROUNDWATER BORE RECORDS AND LOCAL GROUNDWATER USE

An online search of registered groundwater bores was conducted by EI on 22 November 2018 and on 15 December 2021 through the Water NSW database (Ref. <https://realtimedata.watnsw.com.au/water.stm>). There are nine registered bores within a 500 m radius of the site and these have been summarised in **Table 2-4**. The groundwater bore maps downloaded from Water NSW is attached in **Appendix A**.

Table 2-4 Summary of Registered Water Bores within 500 m of the site

Bore No.	Date Drilled	Drilled (m)	Depth	SWL*/Salinity/Yie Id	Bore Purpose	License Status
GW966758	-	-	- / - / -		Stock, domestic	Converted
GW024241	-	12.20	- / - / -		Not known	-
GW037910	01/09/1973	12.20	- / - / -		Irrigation	-
GW966772	19/06/2000	16.70	- / - / -		Stock, domestic, recreation	Converted

GW53585	01/11/1982	9.80	- / - / -	Irrigation	-
GW052646	-	3.20	- / - / -	Not known	-
GW961332	-	-	- / - / -	-	-
GW904012					
GW971388					

Notes: No data was available for bore no. GW961332.

- Data not recorded;

* SWL – Standing water level measured in m BGL,

Salinity – units unspecified,

Yield – measured in L/s.

2.6 SITE WALKOVER INSPECTION

A site walkover inspection was conducted on 29 November 2018. The 30 hectares rural property is generally slightly-undulating and sloping towards the north. For ease of reference the site has been inspected as three separate lots – Lot 1, 2 and 3 of DP 1234850 as indicated in **Figure 2**. The broader area (Lot 1), was used for agricultural purposes; Lot 2 was predominantly used for stock grazing and a number of feed areas and water troughs were located across the Lot; and Lot 3 was used for commercial/industrial purposes on the south and agricultural on the north. A summary of the observations made for each lot is presented in **Table 2-5** below and Site photographs taken during the inspection are present in **Appendix B**.

Table 2-5 Site Observations

Lot (approx. area)	Number	Activity	Potential Sources	Contaminant	Photographs
1 (19 ha)		Agricultural	Possible use of pesticides, herbicides and fertilisers		Photographs 1 to 3
2 (5.6 ha)		Agricultural, cattle grazing, storage.	Possible use of pesticides, herbicides and fertilisers		Photographs 4, 5
		Cattle's grazing was observed to the north western and the south eastern side of the site. Soil disturbance due to cattle grazing activities was particularly noticeable in the south central section of the site.			Photographs 7 to 9
		North eastern section appears to be vacant and may potentially be also used for grazing.			Photograph 10

Lot (approx. area)	Number	Activity	Potential Sources	Contaminant	Photographs
		South western area of the site appears to be used for storage. Nine silos were observed, along with hay roll stacks, metal drums and other waste materials. Approximate locations are illustrated in Figure 4 .	Leaching from waste materials stored on the site. These include steel frames, metal drums, old farm machinery, and tyres. Machinery spills and leaks.		Photographs 4, 10, 11
3 (5.4 ha)		Mixed use commercial/industrial and vacant/agricultural	– Leaks from onsite storage of pesticides (bipyridilium), herbicides (Group I - glyphosate, L - paraquat and M - glyphosate), and transmission oil (torque fluid 464). Leaching from waste materials such as metal drums (drum labels that were still legible indicated the drums were used to store natural products), steel beams, soil stockpiles, stockpiles of wood material, concrete piping, pvc piping, and bricks. Shipping containers, site offices, skip bins and workshop area was observed onsite. Filling observed near the south side of western boundary. Refer to Figure 4 for approx. locations of some of the storage tanks, waste materials, shipping containers and stockpiles.		Photographs 12 to 17 Photographs 18 to 24 Photographs 25, 26

Other general Site observations included:

- Grasses and other vegetation was generally healthy and maintained for agricultural purposes except at the areas that showed some commercial activities (Photographs 2 and 4) and or were dry due to the drought conditions in New South Wales;
- One (1) large storage feed/grain containers were observed on Lot 2 (Ref. to **Figure 4** and Photograph 8);

- Septic tanks and sewerage tanks/vent were observed throughout the site as specified in **Figure 4** (Photographs 27 and 28);
- No suspicious odours were observed in any part of the site;
- No evidence of cattle or sheep tick dip sites were observed;
- No market garden orchards were observed;
- No evidence indicative of underground petroleum storage systems (UPSS) or aboveground storage tanks (AST) was observed on any parts of the site; and
- No evidence of groundwater monitoring wells was noted across the Site.
- Overall based on the site observations in comparison to the findings obtained from the aerial photographs outlined in **Section 4.1**, it is inferred that no significant changes have occurred at the site.

3. PREVIOUS INVESTIGATIONS

3.1 AVAILABLE DOCUMENTS

Further information was provided to EI on the 2 August 2019 including reports:

- Material Assessment (Suspected Asbestos) Letter Report Ref. E15-063-A DSConTWorth ASBES.Ltr, dated 12 October 2015 (Sanko, 2015);
- Partial Visual Asbestos Removal Clearance Report Ref. CLR5256R01, dated 18 November 2015 (EnviroScience, 2015);
- Asbestos Contaminated Brick Stockpile Removal – Validation Assessment Letter Report Ref. E15-063-B DSConTWorth ASBES VALID, dated 18 May 2016 (Sanko, 2016a), and;
- Onsite Fill Material Assessment Letter Report Ref. E16-043-B DSConTaminda.ENV, dated 15 September 2016 (Sanko, 2016b).

3.2 WORK SCOPE & FINDINGS

Information provided in the reports is summarised in **Table 3-1**.

Table 3-1 Report Scope and Findings

Report	Scope and Findings
Sanko, 2015	<p>An investigation was completed in 2015 on an onsite brick stockpile with an approximate volume of 50m³ located at Dampier Street, Tamworth.</p> <p>The stockpile had been imported to the site without the correct NSW EPA Recovered Aggregate Exemption (2010 or 2014) assessment.</p> <p>The stockpile material was tested for asbestos only, and the results indicated that stockpile was asbestos contaminated material.</p> <p>Sanko recommended that the material be removed from site as per relevant legislation and WorkCover (now SafeWork NSW) codes.</p>
Enviroscience 2015	<p>An asbestos clearance inspection completed by EnviroScience following the removal in November 2015 of asbestos contaminated building debris and soil from the property identified as 55 Dampier Street, Tamworth NSW.</p> <p>The area visually inspected by the Enviroscience clearance report was 15 m long by 6 m wide area (approx. 90m²); and found that the surface was free of asbestos containing materials. Enviroscience concluded that the area could be safely accessed.</p>
Sanko, 2016a	<p>An asbestos clearance inspection completed by Sanko following the removal of the brick stockpile identified with suspected asbestos (Sanko, 2015). The clearance report concluded that based on the visual inspection and laboratory results from the surface samples taken within the stockpile footprint; there was no asbestos present within the stockpile footprint.</p>

Report	Scope and Findings
Sanko, 2016b	<p>A material assessment investigation completed by Sanko on sandy clay gravel material which had been stockpiled at 55 Dampier Street, Tamworth, NSW and was later spread out over approximately 3,000m² of the site in a 100 mm thick layer.</p> <p>During the investigation 9 soil samples and one soil duplicate sample were collected and they were tested for:</p> <ul style="list-style-type: none">- Heavy metals;- total recoverable hydrocarbons (TRH);- the monocyclic aromatic hydrocarbon compounds <i>benzene</i>, <i>toluene</i>, <i>ethylbenzene</i> and <i>xylene</i>s (BTEX); and- polycyclic aromatic hydrocarbons (PAH). <p>Three of the collected samples were further tested for asbestos.</p> <p>The analytical data indicated that for the selected analytes the soil concentrations were below the laboratory practical qualitative limits and/or below the NEPM (2013) Health Investigation Levels for Commercial sites. No asbestos was detected in any of the tested samples.</p> <p>As a result of this, the material was deemed suitable by Sanko for the intended use as a gravel working layer.</p>

3.3 OVERVIEW OF PREVIOUS INVESTIGATIONS

Based on the reports available indicate that various fill material had been stockpiled on the site. Further building debris potentially containing asbestos was remove from the land. One stockpile of brick material was removed after potentially containing asbestos and a clearance issued. Subsequently suitable fill was spread across approximately 3,000 m² of the property.

The information provided indicated that potential asbestos was detected at the site but was cleared by the respective reports providing an additional line of evidence to support the EI observations that no asbestos was observed on the surface of the site.

4. SITE HISTORY AND SEARCHES

4.1 HISTORICAL LAND TITLES & AERIAL PHOTOGRAPH REVIEW

A historical land titles search was conducted in November 2018 through InfoTrack. Copies of relevant documents resulting from this search are presented in **Appendix C**. A summary of all the previous and current registered proprietors along with information obtained from the available historical aerial photographs, in relation to past potential land uses are presented in **Table 4-1**.

The historical aerial photographs reviewed as part of this PSI included:

- 1976: 1976, B/W, NSW 2385_01_130 – Department of Finance, Services & Innovation.
- 1989: 1989, NSW 3667_03_133 – Department of Finance, Services & Innovation.
- 1998: 1998, NSW 4442_03_116 – Department of Finance, Services & Innovation.
- 2002: 2002, NSW 4743_03_028– Department of Lands.
- 2012: 13 November 2012, Google Maps Imagery.
- 2018: 28 August 2018, Google Maps Imagery.
- 2019: 06 November 2019, online imagery software MetroMap.
- 2020: 06 April 2020, online imagery software MetroMap.
- 2021: 24 October 2021, online imagery software MetroMap.

El note that historical aerial photographs prior to 1976 were not available via the Department of Finance, Services & Innovation.

Table 4-1 Summary of Owners and Historical Aerial Photography

Date of Acquisition and term held	Registered Occupations (where documented)	Proprietor(s) &	Site description based on historical aerial photographs	Inferred uses	site
<u>As regards Lot 1 D.P. 1234850</u>					
<u>As regards the part numbered (1) on the attached cadastre</u>					
09.10.1936 (1936 to 1964)	Joseph Henry Starr		Nil	Most likely used for agricultural purposes	
16.06.1964 (1964 to 1965)	Enid Agnes Kennedy (Married woman) Ainslie Jean Denton (Widow) (Section 94 investigated)		Nil	Most likely used for agricultural purposes	

Date of Acquisition and term held	Registered Occupations (where documented)	Proprietor(s) &	Site description based on historical aerial photographs	Inferred site uses
13.08.1965 (1965 to 1969)	Rupert Alfred Wentworth Vickers (Farmer & Grazier)		Nil	Most likely used for agricultural purposes
09.05.1969 (1969 to 1980)	Barry Maynes McKinnon (Agent)		1976: land parcels are clearly marked. Land appears vacant and most likely is in the process of being set up for agricultural purposes.	Agricultural
15.09.1980 (1980 to 1989)	John Baden Chaffey (Representative) Gladys Chaffey (Married Woman)		1989: Predominantly unchanged from previous aerial. Agricultural activity has been established. A house like structure is observed to the south east corner of the site. The crops on the Southern half of the site are laid out in horizontal rows; and the Northern half of the site appears to be cleared and ready for new crops. Drainage channels are observed in the northern half of the site. These lead/connect to a creek located to the north of the site.	Agricultural
<u>Leases, excluding building premises: -</u>				
<ul style="list-style-type: none"> 15.04.1952 to East-West Airlines Limited of part of the land in Volume 4795 Folio 165 – expired 15.06.1964 				
<u>As regards the part numbered (2) on the attached cadastre</u>				
16.04.1929 (1929 to 1945)	Henry Jonathan Cluff (Farmer)		Nil	Most likely used for agricultural purposes
06.02.1945 (1945 to 1976)	Clarence Hardwick Wythes (Farmer) Elsie Rose Wythes (Married Woman)		Nil	Most likely used for agricultural purposes
03.06.1976 (1976 to 1981)	Robert Norman Nicolle (Grazier) Ivy Jean Nicolle (Married Woman)		1976: land parcels are clearly marked. Land appears vacant and most likely is in the process of being set up for agricultural purposes.	Agricultural
13.02.1981 (1981 to 1981)	Ivy Jean Nicolle (Widow)		Nil	Agricultural
25.05.1981 (1981 to 1983)	Marau Pty Limited		Nil	Agricultural

Date of Acquisition and term held	Registered Occupations (where documented)	Proprietor(s) &	Site description based on historical aerial photographs	Inferred site uses
10.05.1983 (1983 to 1989)	John Baden Chaffey (Representative) Gladys Chaffey (Married Woman)		<p>1989: Predominantly unchanged from previous aerial. Agricultural activity has been established.</p> <p>The crops on the Southern half of the site are laid out in horizontal rows.</p> <p>Drainage channels are observed to run in the northern half of the site and along western site boundary. These channels lead/connect to a creek located to the north of the site.</p>	Agricultural
<u>Continued as regards the whole of Lot 1 D.P. 1234850</u>				
16.02.1989 (1989 to 1997)	John Baden Chaffey (Representative)		<p>1989: Agricultural activity has been established. A house like structure is observed to the south east corner of the site.</p> <p>The crops on the Southern half of the site are laid out in horizontal rows; and the Northern half of the site appears to be cleared and ready for new crops.</p> <p>Drainage channels are observed to run in the northern half of the site and along western site boundary. These channels lead/connect to a creek located to the north of the site.</p> <p>1998: Predominantly unchanged from 1989 aerial. Agricultural activity appears to remain in place. Drainage channels are less pronounced than previous aerial, but still remain.</p> <p>The house like structure noted in the 1989 aerial has been demolished and is no longer observed.</p> <p>The southern half of the site appears to be cleared and ready for new crops.</p>	Agricultural
12.06.1997 (1997 to 2002)	Arnold Neil Bailey		<p>2002: Predominantly unchanged from 1998 aerial. Agricultural activity appears to remain in place.</p>	Agricultural

Date of Acquisition and term held	Registered Occupations (where documented)	Proprietor(s) &	Site description based on historical aerial photographs	Inferred uses	site
04.12.2002 (2002 to 2013)	Novine Pty Ltd		2012: Agricultural activity appears to remain in place. Circular pattern in crops (centre pivot irrigation) is observed in the southern half of the site. Crops in the northern half of the site are laid out in vertical rows.	Agricultural	
16.09.2013 (2013 to 2017)	Tamworth Regional Council		Nil	Agricultural	
27.12.2017 (2017 to date [2018])	# Harry David Stearman		2018: Site remains unchanged from 2002 aerial.	Agricultural	

Leases continued: - NIL

Easements: -

- 4.01.1980 (R 157473) Easement to Drain Sewage 6 metres wide
- 13.12.1984 (V 391742) Easement for Electricity Transmission Line 20 metres wide
- 26.09.1995 (D.P. 265817) Easement to Drain Water 2 metres wide
- 25.01.2001 (7262811) Easement to Drain Sewage 5 metres wide
- 29.03.2017 (AM 108223) Easement to Drain Water 6 metres wide

As regards Lot 2 D.P. 1234850

16.04.1929 (1929 to 1945)	Henry Jonathan Cluff (Farmer)	-		Vacant agricultural (probable)	- use
06.02.1945 (1945 to 1976)	Clarence Hardwick Wythes (Farmer) Elsie Rose Wythes (Married Woman)	-		Vacant agricultural (probable)	- use
03.06.1976 (1976 to 1981)	Robert Norman Nicolle (Grazier) Ivy Jean Nicolle (Married Woman)		1976: land parcel is clearly marked. Land appears vacant and a house like structure is noted on the south west of the site.	Vacant agricultural (probable)	- use
13.02.1981 (1981 to 1981)	Ivy Jean Nicolle (Widow)	-		Vacant agricultural (probable)	- use
25.05.1981 (1981 to 1989)	Marau Pty Limited		1989: land parcel is clearly marked. Land appears vacant.	Vacant agricultural (probable)	- use
19.01.1989 (1989 to 1994)	John Douglas Collett	-		Vacant agricultural (probable)	- use

Date of Acquisition and term held	Registered Occupations (where documented)	Proprietor(s) &	Site description based on historical aerial photographs	Inferred uses	site
28.01.1994 (1994 to 2017)	Peel Technology High School Parents and Citizens Association		<p>1998: Predominantly unchanged from 1989 aerial. Soils are observed to be healthy and green in colour. Bare patch of soil is observed on the western side of the site.</p> <p>2002, 2012: Predominantly unchanged from 1998 aerial. Soils appear dry as they are noted to be brown in colour. In 2012 aerial, land parcel is been subdivided into three distinct areas – southern area, east and west area.</p>	Agricultural commercial	/
27.12.2017 (2017 date[2018])	# Chan Abbey Holdings Pty Limited		<p>2018, 2019, 2020, 2021: The southern area is noted to have a dirt road in the south western part of the site. In the northern half of the site soils are observed to be very brown, with no grass. Some hay stacks (?), amongst other equipment (drums?) is observed towards the western side of the site, and silos are noted along the south eastern boundary.</p> <p>The eastern area comprises of brown soils, and some bush plants in the south eastern section.</p>	Agricultural commercial	/

Leases: - NIL

Easements: -

- 4.01.1980 (R 157473) Easement to Drain Sewage 6 metres wide
- 27.02.1985 (D.P. 711449) Easement to Drain Water 5 metres wide

As regards Lot 3 D.P. 1234850

09.10.1936 (1936 to 1964)	Joseph Henry Starr	-	Vacant
16.06.1964 (1964 to 1965)	Enid Agnes Kennedy (Married woman) Ainslie Jean Denton (Widow) (Section 94 Application not investigated)	-	Vacant

Date of Acquisition and term held	Registered Occupations (where documented)	Proprietor(s) &	Site description based on historical aerial photographs	Inferred uses	site
13.08.1965 (1965 to 1969)	Rupert Alfred Wentworth Vickers (Farmer & Grazier)	-		Vacant	
09.05.1969 (1969 to 1981)	Barry Maynes McKinnon (Agent)		1976: land parcel is clearly marked. Land appears vacant.	Vacant	
			1989: land parcel remains vacant. A house like structure is observed in the north eastern corner of the site. South boundary area appears to be used as a storage area for containers, equipment etc	Agricultural / commercial	
08.10.1981 (1981 to 2004)	Tim Kirkpatrick Anna Edith Kirkpatrick		1998: land parcel appears to have been subdivided into two separate areas. House like structure has been demolished. The northern area of the site appears to have vertical rows of crops. Southern part of the land continues to be used as a storage area for what appears to be shipping containers, equipment and/or materials. The number of items stored has increased since previous 1989 aerial. 2002: land has been cleared, no crops are observed. Southern area continues to be use a storage space.		

Date of Acquisition and term held	Registered Occupations (where documented)	Proprietor(s) &	Site description based on historical aerial photographs	Inferred uses	site
10.06.2004 (2004 to date [2018])	# Kidman Group Pty Limited		<p>2012: land parcel is vacant. Ground surface appears to be healthier, as the green colour indicated some form of vegetation has grown.</p> <p>A dirt road to the south of the site is observed. Dirt road extends from east to west.</p> <p>The amount of stored items along the southern boundary has decreased, with only a couple of items now observed.</p> <p>2018, 2019, 2020, 2021: land parcel is predominantly vacant. Ground surface appears dry, with little to no vegetation.</p> <p>Dirt track is no longer observed.</p> <p>Rubbish appears to be spread in the south western section of the site.</p> <p>Multiple shipping containers are observed in the south eastern section of the site. A structure with white convex roofing has been established.</p>	Agricultural/ commercial	

Note: # Denotes Current Registered Proprietor as per the documents obtained in December 2018.

In summary, review of land titles records and available historic aerial photography showed that the southern half of the site was most likely to be primarily of agricultural land use since 1970's until the early 2000's. Following this, the land use changed to agricultural/commercial which has remained as the land use to date.

In comparison, the northern half of the site to date has primarily being used for agricultural purposes.

Given that there was no available historic aerial photography prior to 1976, the land use prior to this date is uncertain. Nevertheless, when looking at the land titles in conjunction with council records (Tamworth Regional Council, 2006), Tamworth was renowned for agricultural/market activities since the 1860's. By the early to mid-20th century Tamworth developed into mixed of agricultural and industrial town.

4.2 DEFENCE USE RECORD SEARCH

4.2.1 Unexploded Ordnance

A search of the Australian Department of Defence Unexploded Ordnance (UXO) Mapping Application (<http://www.defence.gov.au/UXO/Where/Default.asp>) was completed. The search indicated that the site was not identified as being potentially affected by UXO. The closest **land** identified as potential impacted by UXO was 8 Tamworth, which covers an area of 156 interfacing cadastre. The site is located approx. 4.5km north of the site.

4.2.2 Airforce Training

Independent research into NSW Office of Environment & Heritage Website and other sources of information such as newspaper articles and Tourist information websites; indicate that during World War II (WWII), the Royal Australian Air Force (RAAF) No.20 Inland Aircraft Fuel Depot (IAFD), was established (1942) in Tamworth and was later closed on 14 June 1944. The RAAF flying school was also set up at the aerodrome (now Tamworth Regional Airport). It is noted that from approximately 1946 to 1961, the aerodrome was used for civil services and was operated by East West Airlines. Whilst the location of the fuel depot is not specified, based on the historical land titles and aerial photographs search, the SafeWork NSW record search and the site observations from the 29 November 2018 walkover inspection; it is unlikely that the Site was the location of the IAFD.

4.2.3 Risk of Contamination from Defence Related Use

Overall, the available information indicates areas of Tamworth were used for Defence purposes such as air training at approximately 10km east of the Site; and Unexploded Ordnance at approximately 4.5km north of the Site. However, it is inferred that these usages were localised in areas across or downgradient from the site and it is therefore considered that there is a negligible risk of the site being contaminated from these prior Defence usages.

4.3 REVIEW OF SURROUNDING LAND USES

The review of historical aerial photographs was also used to assess changes to surrounding land uses. A summary of the pertinent information identified in relation to surrounding land parcels from the reviewed photographs is presented in **Table 4-2**.

Table 4-2 Summary of historical aerial photo review for surrounding land uses

Aerial photograph			Surrounding land uses based on historical aerial photographs
1976	– Department of Finance, Service & Innovation	of	<p>River channels are noted to the north of the site.</p> <p>A road way followed by racecourse is observed to the east of the site. Beyond the racecourse urban development is noted.</p> <p>Some urban development is also noted to the south and south west of the site. Agricultural/vacant land is observed to the south west and west of the site, along with railway and roadways to the south.</p>
1989	– Department of Finance, Service & Innovation	of	<p>Surrounding land use remains predominantly unchanged from 1976 aerial photograph. However, industrial properties have been established on the neighbouring southern of the site. Residential and commercial/industrial use of surrounding lands to the east, south and south west has increase, and a new road way to the west, east and south east of the site has been constructed.</p> <p>New dwellings in the neighbouring lots to the west of the site have been established.</p>
1998	– Department of Finance, Service & Innovation	of	<p>Surrounding land use remains predominantly unchanged from 1989 aerial photograph. However, an increase in residential development is noted to the south west and far south of the site.</p>
2002	– Department of Finance, Service & Innovation	of	<p>Surrounding land use remains predominantly unchanged from 1998 aerial photograph.</p>

Aerial photograph	Surrounding land uses based on historical aerial photographs
2012 Google Earth	<p>Increase in residential development is noted to the south west of the site. Commercial/industrial properties in the neighbouring southern lot to the site have been constructed. An increase in commercial/industrial properties to the far south/east of the site is also observed.</p> <p>The neighbouring lot to the west of the site has adopted centre pivot irrigation in the northern section of the lot.</p>
2018 Google Earth	<p>Surrounding land use remains predominantly unchanged from 2012 aerial photograph. However, commercial/industrial development continues to increase to the east and south of the site. Similarly, the residential development to the south west of the site is denser.</p>
2019	<p>Surrounding land use remains predominantly unchanged from 2018 aerial photograph.</p>
2020	<p>Surrounding land use remains predominantly unchanged from 2018 aerial photograph. However, one of the sheds located on a lot far to west of the site has been demolished.</p>
2021	<p>Surrounding land use remains predominantly unchanged from 2019 aerial photograph.</p>

4.4 COUNCIL INFORMATION

A search of site history records held by Tamworth Regional Council in relation to the site, were collected during this investigation. This section has not been updated in this revision. The records found dated back to 2004 and are presented in **Appendix D**. A summary of relevant documents reviewed (i.e. developments applications, letters of reference/complaints) is presented in **Table 4-3**.

Table 4-3 Summary of Historical records Archived at Tamworth Regional Council

Period / Year	Series (Council Ref)	Description
2004	7751/2004	Development application for an increase in the overall dimensions and the relocation of the garage-hayshed on Lot 3 in DP1234850 (previously known as Lot 23, DP260129). Approval was granted on 29 October 2004.
2011	DA0397/2011	Development application for the change of use (storage depot for skip bins) of Lot 3 in DP1234850. Approval was granted, and it became effective on 12 April 2011.
2015	DA0525/2015	Development application for the partial use of Lot 3 in DP1234850 for the storage of shipping containers and demountable buildings. Approval was granted, and it became effective on 07 August 2015.

Period / Year	Series (Council Ref)	Description
2016	-	<p>Statement of Environmental Effects report completed by Boresch Project Services in December 2016 (BPS, 2016). The report was completed for 55 Dampier St, Lot 23 DP260129.</p> <p>The report was used to obtain retrospective consent for the earthworks as executed and also obtain development consent for the erection of a workshop, installation of a site office and ablution block for the purpose of light industrial.</p> <p>The report concluded that retrospective consent on the earthworks as executed, along with the proposed development be approved by Council.</p> <p>Whilst the development application for these works was not available, the observations made during site inspection indicate that a workshop was constructed on an area of shallow filling.</p>

In summary, historical council records dating back to 2004 for the south eastern part of the site indicate that the site was predominantly use for various commercial/ industrial purposes including, storage space. No residential use of the site was observed.

These findings are consistent with the aerial photography review and historical land titles information discussed in **Section 4.1**.

4.5 SAFEWORK NSW RECORD SEARCH

A search of SafeWork NSW Authority records relating to the property at 55 Dampier Street and 21 & 72 Wallamore Road, Taminda, NSW was initiated on 29 October 2018 by EI, on behalf of the site owner. Correspondence dated 09 November 2018, from SafeWork NSW was received and there are no records held by SafeWork NSW pertaining to the above premises (Ref. **Appendix E**).

4.6 ABORIGINAL HERITAGE – RECORD OF ABORIGINAL PLACES UNDER THE NATIONAL PARKS AND WILDLIFE ACT

An on-line search of the NSW Environment & Heritage public record of Aboriginal Places declared by the Minister for the Environment under the National Park and Wildlife Act was conducted on 23 November 2018 and 15 December 2021. The information obtained from this search is provided by the Heritage Division of the NSW Government Office of Environment & Heritage.

The search confirmed that the site known as 55 Dampier Street and 21 & 72 Wallamore Road, Taminda, NSW and lands in its close proximity (within 500 m), are not Aboriginal Heritage.

4.7 CONTAMINATED LAND - RECORD OF NOTICES UNDER SECTION 58 OF CLM ACT (1997)

An on-line search of the contaminated land public record of EPA Notices was conducted on 23 November 2018 and 15 December 2021.

The contaminated land public record is a searchable database of:

- Orders made under Part 3 of the *Contaminated Land Management Act 1997* (CLM Act);
- Approved voluntary management proposals under the CLM Act that have not been fully carried out and where the approval of the Environment Protection Authority (EPA) has not been revoked;

- Site audit statements provided to the NSW EPA under section 53B of the CLM Act that relate to significantly contaminated land;
- Where practicable, copies of anything formerly required to be part of the public record; and
- Actions taken by NSW EPA under section 35 or 36 of the *Environmentally Hazardous Chemicals Act 1985* (EHC Act).

The search confirmed that the site known as 55 Dampier Street and 21 & 72 Wallamore Road, Taminda, NSW and lands in its close proximity (within 500 m), are not subject to any regulatory notices issued by the NSW EPA.

It is noted that one site within a 1km radius was identified to have been subject to regulatory notices issued by the NSW EPA. However, this site is noted to be down hydraulic gradient or hydrologically cross gradient in relation to the site. A copy of the notice is annexed in **Appendix C**.

4.7.1 List of NSW contaminated sites notified to EPA

A search through the List of NSW Contaminated Sites notified to the EPA under Section 60 of the CLM Act 2008 was conducted on 23 November 2018 and 15 December 2021. This list is maintained by NSW EPA and includes properties on which contamination has been identified. Not all notified land is deemed to be impacted significantly enough to warrant regulation by the NSW EPA.

The search confirmed that the site known as 55 Dampier Street and 21 & 72 Wallamore Road, Taminda, NSW and lands in its close proximity (within 500 m), are not subject to any regulatory notices issued by the NSW EPA.

It is noted that five sites within a 1km radius were identified to be subject to regulatory notices issued by the NSW EPA. However, these sites are noted to be down hydraulic gradient or hydrologically cross gradient in relation to the site. A copy of the Public List of Notified Sites with the aforementioned sites highlighted in yellow has been provided in **Appendix C**.

4.7.2 POEO Public Register

A search of the Protection of the Environment Operations (POEO) Act public register was conducted on 23 November 2018 and 15 December 2021. The public register contains records related to environmental protection licences, applications, notices, audits, pollution studies, and reduction programmes. The search identified that there are no records under the POEO public register for the site known as 55 Dampier Street and 21 & 72 Wallamore Road, Taminda, NSW. However, the following land in its close proximity (within 1km), has been identified under the POEO public register:

- *Boral Resources (Country) Pty Limited* – for concrete batching in a >13000 – 25000m³ produced scale. License is no longer in force.;
- *Cleanaway Operations Pty Ltd* – waste processing. License still in force. Variation issued on 11 June 2021.

A copy of the license has been provided in **Appendix C**. The license for Boral Resources appears to not have been in force since its last review date, 16 February 2012; and as such the activities completed at this address are not a cause for environmental concern. The activities for Cleanaway Operations are downgradient of the site and are considered to be of low potential risk.

5. CONCEPTUAL SITE MODEL

5.1 OVERVIEW

In accordance with NEPM (2013) *Schedule B2 – Guideline on Site Characterisation* and to aid in the assessment of data collection for the Site, EI developed a preliminary conceptual Site model (CSM) assessing plausible pollutant linkages between potential contamination sources, migration pathways and receptors. The CSM provides a framework for identifying data gaps in the existing Site characterisation and future Site assessments. Potential contamination sources, exposure pathways and receptors that were considered relevant for this assessment are summarised along with a qualitative assessment of the potential risks posed by complete exposure pathways¹.

5.2 SUBSURFACE CONDITIONS

The intrusive investigation carried out on 9 September 2019 by Sanko Engineering, revealed that the subsurface soils comprise of silty clay fill/top soil overlying natural clays. The natural soil layers correlated with the regional geology identified in **Section 2.3**.

5.3 POTENTIAL CONTAMINATION SOURCES

On the basis of the PSI findings potential contamination sources are as follows:

- Fill of unknown origin and quality placed at the Site;
- Weathering of exposed building fabrics, painted surfaces and metallic objects from the waste material found at the site and from the site structures;
- Hazardous materials derived from uncontrolled demolition or degradation of former Site structures and existing waste materials;
- Potential contamination associated with heavy machinery across large areas of the Site;
- Potential on-Site use of pesticides across the Site;
- Potential contamination from onsite chemical storages;
- Former agricultural use, and
- Contamination resulting from waste disposal and illegal dumping across the south eastern section of the Site, which makes up 30% of the Site; and unknown contamination sources (e.g. unknown burial pits or filled erosion gullies).

¹ A source, pathway, and receptor are all present and exposure to the contaminant is possible

5.4 POTENTIAL CONTAMINANTS

Based on the findings of the PSI, the potential contaminants at the site are considered to be:

- Soil – priority metals (HMs), total recoverable hydrocarbons (TRHs), the monocyclic aromatic hydrocarbon compounds *benzene*, *toluene*, *ethylbenzene* and *total xylenes* (BTEX), polycyclic aromatic hydrocarbons (PAHs), organochlorine and organophosphorus pesticides (OCPs / OPPs), herbicides, polychlorinated biphenyls (PCBs), asbestos, Cation Exchange (CEC), pH, and soil salinity.
- Water - priority metals (HMs), total recoverable hydrocarbons (TRHs), the monocyclic aromatic hydrocarbon compounds *benzene*, *toluene*, *ethylbenzene* and *total xylenes* (BTEX), polycyclic aromatic hydrocarbons (PAHs), organochlorine and organophosphorus pesticides (OCPs / OPPs), total phenols, and volatile organic compounds (VOCs).

5.5 PER OR POLY-FLUOROALKYL SUBSTANCES (PFAS)

EPA (2017) requires that PFAS are considered when investigating land contamination. The probability of PFAS occurrence, which was based on considerations outlined in the *PFAS National Environmental Management Plan* (NEMP 2020), is reviewed in **Table 5-1**. In this instance, the potential for PFAS to be present on-site was low.

Table 5-1 PFAS Decision tree

Preliminary Screening	Probability of Occurrence ¹
Has an activity listed in NEMP (2020) ² as being associated with PFAS contamination occurred on-site? If so, list activity.	L
Has an activity listed in NEMP (2020) ² as being associated with PFAS contamination occurred up-gradient or adjacent to the site? If so, list activity.	L ⁶
Did fire training involving the use of suppressants occur on-site between 1970 and 2010?	L
Did fire training occur up-gradient or adjacent to the site between 1970 and 2010? ₃	L
Have “fuel” fires ever occurred on-site between 1970 and 2010? (e.g. ignition of fuel (solvent, petrol, diesel, kero) tanks?)	L
Have PFAS been used in manufacturing or stored on-site? ⁴	L
Could PFAS have been imported to the site in fill materials from a site with an activity listed in NEMP (2020)?	L
Could PFAS-contaminated groundwater or run-off have migrated on to the site?	L
Is the site or adjacent sites listed in the NSW EPA PFAS Investigation Program? ⁵	L ⁶
If the probability is medium or high in any of the rows, does the site analytical suite need to be optimised to include preliminary sampling and testing for PFAS in soil (including ASLP testing) and waters?	No

Note 1 Probability: L – low (all necessary documentation has been reviewed and there is no recorded instance or compelling rationale); M – moderate (all necessary documentation has been reviewed and there is potential evidence of a recorded instance with compelling rationale); H – high (all necessary documentation has been reviewed and there is evidence of a recorded instance with compelling rationale).

- Note 2 Activities listed in Appendix B of NEMP (2020).
- Note 3 Runoff from up-gradient PFAS use may impact surface water, soil, sediment and groundwater.
- Note 4 PFAS is used wide range of industrial processes and consumer products, including in the manufacture of non-stick cookware, specialised garments and textiles, Scotchguard™ and similar products (used to protect fabric, furniture, leather and carpets from oils and stains), metal plating and in some types of fire-fighting foam.
(<https://www.nicnas.gov.au/chemical-information/factsheets/chemical-name/perfluorinated-chemicals-pfas>)
- Note 5 Refer to <https://www.epa.nsw.gov.au/your-environment/contaminated-land/pfas-investigation-program>.
- Note 6 A search of the NSW EPA PFAS investigation program register was completed in 2019 and Tamworth Regional Airport was identified as being impacted by PFAS. PFAS was also found in some surrounding properties. However, given the location of the Airport in relation to the site; which is approx. 4.5km to the west of the site (i.e. across gradient) the likelihood of the Airport activities being a source of site contamination is low. Furthermore, an additional search of the Australian Defence Force PFAS Investigation and Management Program register was completed and neither Tamworth Airport nor any other lands within the vicinity of the site were found on the PFAS investigation and management sites list.

5.6 EMERGING CHEMICALS

The NSW EPA uses Chemical Control Orders (CCOs) as a primary legislative tool under the EHC Act (1985) to selectively and specifically control particular chemicals of concern, and limit their potential impact on the environment. CCOs provide the EPA a rapid and flexible mechanism for responding to emerging chemical issues. As with PFAS compounds, EI has considered chemicals controlled by CCOs and other potential emerging chemicals in this assessment as outlined in **Table 5-2**.

Table 5-2 Emerging or controlled chemicals

Chemicals of Concern (CCO or emerging)	Decision
Were aluminium smelter wastes used or stored on site (CCO, 1986)?	No
Do dioxin contaminated wastes (CCO, 1986) have the potential to impact the site? ¹	No
Were organotin products (CCO, 1989) used or stored on site ? ²	No
Were polychlorinated biphenyls (PCBs) used or PCB wastes (CCO, 1997) stored on-site? ³	Low Risk
Were scheduled chemical or wastes (CCO, 2004) used or stored ⁴	Yes <i>Given that historically the site has been used for agricultural purposes, the likelihood of scheduled wastes being used onsite in the form of pesticides is medium.</i>
Are other emerging chemicals suspected? ⁵	No
If Yes to any questions, has site sampling suite been optimised to include specific sampling for other chemicals of concern in soil, air and water	Yes <i>Identified chemicals in Section 4.1.3</i>

Notes:

¹ From burning of certain chemicals, smelting or chemical manufacturing or fire on or near the site.

² From anti-fouling paints used or removed at boat & ship yards and marinas.

³ From older transformer oils & electrical capacitors

⁴ Twenty-four mostly organochlorine pesticides (such as aldrin, DDT, endrin, 2,4,5,T etc.)

⁵ Other chemicals considered as emerging e.g. 1,4 dioxane (associated with some cVOCs),

5.7 POTENTIAL SOURCES, RECEPTORS AND EXPOSURE PATHWAYS

Potential contamination sources, exposure pathways and human and environmental receptors that were considered relevant for this assessment are summarised in **Table 5-3**.

Table 5-3 Preliminary Conceptual Site Model

Contaminated Media	Chemicals of Potential Concern	Transport Mechanism	Exposure Pathway	Potential Receptor
Impacted soils	PM, TRH, PAH, BTEXN, OCP, OPP, PCB, VOC, asbestos	Disturbance of surficial and subsurface soils during construction, future maintenance, and use of the site post redevelopment	<ul style="list-style-type: none"> • Ingestion and dermal contact; • inhalation of asbestos fibres and dust particulates; • volatile organic compounds during site redevelopment 	<ul style="list-style-type: none"> • Construction and maintenance workers • End users of the site post redevelopment • Agricultural lands surrounding the site
		Atmospheric dispersion from soil to outdoor air spaces, or mobilisation of soil particles/ fibres during site works causing soil disturbance	<ul style="list-style-type: none"> • Inhalation of asbestos and dust fibres from impacted soil; • Inhalation of particles of contaminated soil 	
	F1 and F2 TRH, BTEXN and VOCs	Volatilisation & diffusion from soil to indoor air spaces, particularly in areas where chlorinated solvents have been leaked or spilled	<ul style="list-style-type: none"> • Inhalation of vapours intruding into ground level office/industrial building spaces from VOC impacted soil, soil vapour or groundwater 	
	PM, TRH, PAH, BTEXN, OCP	Plant uptake of contamination present in root zone	<ul style="list-style-type: none"> • Plant uptake 	
Groundwater	PMs, TRH, BTEXN, total phenols and VOCs	Migration of dissolved phase impacts in groundwater	<ul style="list-style-type: none"> • Contaminants arriving at receiving surface water bodies could lead to ingestion and dermal contact 	<ul style="list-style-type: none"> • Aquatic ecosystems (Wallamore Anabranch and Timbumburi Creek) • Recreational water users
Building fabrics containing hazardous materials	Lead, PCB and asbestos	Release of hazardous materials during uncontrolled demolition of building fabrics	<ul style="list-style-type: none"> • Ingestion; • Dermal contact; • Inhalation of airborne contaminants 	<ul style="list-style-type: none"> • Construction workers during site redevelopment; • Maintenance worker post-development; • End users of the site

5.8 DATA GAPS

Based on the information from the site history review and walkover inspection, EI considered a limited programme of intrusive investigation was warranted, by way of targeted / systematic sampling at available locations across the Site.

6. ASSESSMENT METHODOLOGY

6.1 SAMPLING RATIONALE

With reference to the CSM described in **Section 5**, the field investigation works were planned in accordance with the following rationale:

- Site characterisation in relation to soil would be based on intrusive soil investigations involving sampling and laboratory analysis of fill and natural soils from twelve test pits (TP1 to TP12). The test pits were located systematically across targeted and accessible parts of the site; and
- Laboratory analysis of representative soil samples for the potential chemicals identified in **Section 5.4**.

6.2 ASSESSMENT CRITERIA

The assessment criteria proposed for this project are outlined in **Table 6-1**. The most conservative criteria has been chosen from available published guidelines that are endorsed by national or state regulatory authorities, with due consideration of the exposure scenario that is expected for the site, the likely exposure pathways and the identified potential receptors.

For the purposes of this investigation, the adopted soil assessment criteria are referred to as the Soil Investigation Levels (SILs). SILs are presented alongside the analytical results in the corresponding summary tables, which are discussed in **Section 9**.

Table 6-1 Adopted Investigation Levels for Soil

Environmental Media	Adopted Guidelines	Rationale
Soil	NEPC (2013) Soil HILs, EILs, HSLs, ESLs and Management Limits for TRHs	<p>Soil Health-based Investigation Levels (HILs) <u>Entirety of Area B:</u> HIL- A residential with garden/access, including childcares.</p> <p>Soil Health-based Screening Levels (HSLs) for Vapour Intrusion <u>Entirety of Area B:</u> NEPM (2013) HSL-A & B for low to high density residential. NEPC (2013) HSL-A for recreational/open space sites.</p> <p><u>Asbestos HSLs:</u> Presence or absence of asbestos (i.e. detection/non-detection) was adopted for preliminary screening purposes.</p> <p>Ecological Investigation Levels (EILs) / Ecological Screening Levels (ESLs) EILs / ESLs were considered relevant as a conservative measure. The derived EIL criteria presented by EI are based on the following:</p> <ul style="list-style-type: none"> ▪ generic EILs for aged arsenic, fresh DDT and fresh Napthalene (NEPM Schedule B, Table 1B(5)); ▪ generic EIL for lead (NEPM Schedule B, Table 1B(4)); ▪ EIL derivation for Copper (total) is based on Copper (III); <p>The adopted ESL criteria presented by EI are based on conservative coarse grained criteria.</p> <p>Management Limits for Petroleum Hydrocarbons Should the ESLs and HSLs be exceeded for petroleum</p>

hydrocarbons, soil samples will also be assessed against the NEPM 2013 *Management Limits* for the TRH fractions F1 – F4 to assess propensity for phase-separated hydrocarbons (PSH), fire and explosive hazards & adverse effects on buried infrastructure.

6.3 SOIL INVESTIGATION

The soil investigation works conducted at the site are described in the Sanko Engineering report (Sanko, 2019). For ease of reference, this report has been provided under **Appendix F**. Test pit locations completed by Sanko are illustrated in **Figure 5**.

7. DATA QUALITY ASSESSMENT

The assessment of data quality is defined as the scientific and statistical evaluation of environmental results to determine if the data meet the objectives of the project (Ref. US EPA, 2006). Data quality assessment involves an evaluation of the compliance of the field sampling and laboratory analytical procedures and an assessment of the accuracy and precision of these data from the laboratory quality control measurements obtained.

The data quality assessment process for this PSI included a review of analytical procedures to confirm compliance with established laboratory protocols and an assessment of the accuracy and precision of analytical data from a range of quality control measurements. The QC measures generated from the field sampling and analytical program were as follows:

- Suitable records of fieldwork observations, including borehole logs;
- Relevant and appropriate sampling plan (density, type, and location);
- Use of approved and appropriate sampling methods;
- Preservation and storage of samples upon collection and during transport to the laboratory;
- Complete field and analytical laboratory sample COC procedures and documentation;
- Sample holding times within acceptable limits;
- Use of appropriate analytical procedures and NATA-accredited laboratories;
- Required LOR (to allow for comparison with adopted IL);
- Frequency of conducting quality control measurements;
- Laboratory blanks;
- Field duplicates;
- Laboratory duplicates;
- Matrix spike/matrix spike duplicates (MS/MSDs);
- Surrogates (or System Monitoring Compounds);
- Analytical results for replicated samples, including field and laboratory duplicates and inter-laboratory duplicates, expressed as Relative Percentage Difference (RPD); and
- Checking for the occurrence of apparently unusual or anomalous results, e.g. laboratory results that appear to be inconsistent with field observations or measurements.

8. Results

8.1 SOIL INVESTIGATION RESULTS

8.1.1 Site Geology and Subsurface Conditions

The general site geology encountered during this investigation was a layer of fill or topsoil, overlying residual clays. The geological information obtained during the investigation is summarised in **Table 8-1** and test pit logs from these works are presented in **Appendix F**.

Table 8-1 Generalised Subsurface Profile

Layer	Description	Maximum Depth to Top & Bottom of Layer (mBGL)	
		Top	Bottom
Fill/Topsoil	Clayey SAND fine grained, pale yellow, low plasticity, moist/ Sandy GRAVEL fine grained, orange, fine to medium sand, moist.	0.0	0.3
	Silty CLAY; low plasticity, dark grey, low plasticity fines, moist.	0.0	0.4
Natural	CLAY; medium to high plasticity, dark grey/brown, trace of fine sand, moist. CLAY; medium to high plasticity, orange/brown, wet .	0.4	1.0

Note:

+ Termination depth of borehole

8.2 LABORATORY ANALYTICAL RESULTS

8.2.1 Soil Analytical Results (Contamination)

A summary of the laboratory results for the tested samples, with minimum / maximum analyte concentrations, is presented in **Table 8-2**. More detailed tabulation, showing individual sample concentrations alongside the adopted criteria, is presented in **Table T1** at the end of this report.

Table 8-2 Summary of Soil Analytical Results

No. of Primary Samples	Analyte	Min. Conc. (mg/kg)	Max. Conc. (mg/kg)	Sample Locations Exceeding Investigation Levels *
Priority Metals				
22	Arsenic	<4	<4	None
22	Cadmium	<0.4	<0.4	None
22	Chromium (Total)	13	37	None
22	Copper	20	40	None
22	Lead	6	11	None
22	Nickel	3.4	20	None
22	Zinc	45	46	None
22	Mercury	<0.1	<0.1	None
TRHs (including BTEX)				
22	TRH C ₆ -C ₁₀ minus BTEX (F1)	<25	<25	None

No. of Primary Samples	Analyte	Min. Conc. (mg/kg)	Max. Conc. (mg/kg)	Sample Locations Exceeding Investigation Levels *
22	TRH >C ₁₀ -C ₁₆ (F2) minus Naphthalene	<25	<25	None
22	TRH >C ₁₆ -C ₃₄ (F3)	<100	<100	None
22	TRH >C ₃₄ -C ₄₀ (F4)	<100	<100	None
22	Benzene	<0.1	<0.1	None
22	Toluene	<0.1	<0.1	None
22	Ethylbenzene	<0.1	<0.1	None
22	Total Xylenes	<0.3	<0.3	None
PAHs				
22	Benzo(α)pyrene	<0.05	<0.05	None
22	Carcinogenic PAHs	<0.5	<0.5	None
22	Naphthalene	<1	<1	None
22	Total PAHs	<0.05	<0.05	None
Asbestos				
7	Asbestos	No	No	None
OCPs				
22	OCPs	ND	ND	None
OPPs				
22	OPPs	ND	ND	None
PCBs				
22	PCBs	ND	ND	None

Note:

* Refer to Section 7.3 for all investigation levels adopted.
ND – None Detect

Priority Metals

All priority metal concentrations were below the corresponding SILs (including EILs).

PAHs

All PAH concentrations were below the corresponding SILs.

TRHs and BTEX

All TRH and BTEX concentrations were below the laboratory practical quantitation limits (PQL) and subsequently below the corresponding SILs.

OCPs, OPPs and PCBs

The concentrations of all screened OCPs, OPPs and PCBs were below the corresponding SILs.

Asbestos

Asbestos was not detected in any of the tested fill soil samples.

9. Site Characterisation

9.1 REVIEW OF CONCEPTUAL SITE MODEL & DATA GAPS

The preliminary CSM discussed in **Section 5** was considered to appropriately identify contamination sources, migration mechanisms and exposure pathways, as well as potential onsite and offsite receptors.

Based on the available analytical data, widespread contamination was not identified on the site.

9.2 SOIL CONTAMINATION CHARACTERISATION

All contaminant concentrations in the examined soils were found to comply with the adopted SILs (including EILs and ESLs) which is the most conservative criteria. Given that the proposed land use is for commercial/industrial purposes, which is a less sensitive land use; EI considered the potential for site contamination of significance as being low.

10. CONCLUSIONS

The property located at 55 Dampier Street and 21 & 72 Wallamore Road, Taminda, NSW was the subject of a Preliminary Site Investigation. The investigation was performed as part of a Planning Proposal to Tamworth Regional Council, for the development of Employment lands and construction of an associated bypass road which connects Jewry Street to Wallamore Road in the South. This Preliminary Site investigation (PSI) was undertaken by EI to evaluate the potential of any on-site contamination associated with current and former land uses.

The findings of this assessment were as follows:

- Historical records indicated that the southern half of the site was most likely to be primarily of agricultural land use since 1970's until the early 2000's. Following this, the land use changed to agricultural/commercial which has remained as the land use to date. In comparison, the northern half of the site to date has primarily being used for agricultural purposes.
- The site inspection revealed that isolated dumping has occurred at the southern third of the site. Some of the waste material observed included weathered steel beams, rusted metal drums, metal roofing sheets, and soil stockpiles;
- Onsite storage of pesticides (bipyridilium), herbicides (Group I, L, and M) and fuel oil was observed during site the site inspection that was completed on the 29 November 2018;
- Based on the information outlined in previous reports completed for the site by Sanko Excavation Environmental & Civil Services Pty Ltd (Sanko) and Regional EnviroScience Hazardous Materials Laboratory and Consultancy (EnviroScience); it is noted that action was taken into clearing any asbestos containing material that might have been brought to site as a result of inadequate soil management practices;
- The information provided in previous investigations completed by Sanko (2015, 2016a and 2016b) and EnviroScience (2015) was useful as an additional line of evidence to support the site observations where asbestos was not observed at surface;
- Council records dating back to 2004 held by Tamworth Regional Council indicated that the site has not been used for residential purposes and that the commercial/industrial use of the land has only being predominantly an isolated use to the south eastern side of the site;
- A search of SafeWork NSW Dangerous Goods Records revealed there are no records pertaining to the above premises;
- The site and surrounding properties (within 500m) were not reported as being of Aboriginal Heritage under the National Park and Wildlife Act;
- The site and surrounding properties were not reported as being subject to regulation in relation to environmental impacts, as documented in the NSW EPA databases; with the exception of two sites within 500m of the site, which held a license for concrete batching - *the license is no longer in force*, and waste processing;
- A Defence use record search was completed on the site and lands in close proximity of the site. Overall, the available information indicated Tamworth was used for defence purposes such as air training and Unexploded Ordnance. However, it is inferred that these usages were localised in areas across or downgradient from the site and it is therefore considered that there is a low risk of the site being contaminated from these usages in the surrounding lands;

- The CSM identified the potential for contamination resulting from the use of pesticides, herbicides and some fertilisers across the Site; and possible oil spill and leaching of weathered building materials in the south eastern area of the Site which makes up approx. 30% of the Site area.
- The nearest sensitive receptors to the site were Wallamore Anabranch to the north of the site, and Timbumburi Creek and the agricultural/residential land uses to the west of the Site;
- The site and all examined (drilled / sampled) soils displayed no visual or olfactory evidence of contamination.
- The sub-surface layers were comprised of anthropogenic, silty clay / gravelly clay, fill mix or silty clay topsoil to a depth of 0.4m BGL, overlying natural clays.
- Laboratory analytical results for the representative soil samples were all found to apply with the adopted SILs applicable to the proposed sensitive (commercial/industrial) land use.
- Groundwater was not encountered during this investigation.

Based on the findings from this PSI, and with consideration of the Statement of Limitations (**Section 12**), EI concluded that there was a low risk of wide spread contamination at the site. The site is considered suitable for the proposed rezoning of the site to a less sensitive land use (Employment Lands), in accordance with Clause 7 of *State Environmental Planning Policy No. 55 - Remediation of Land*, provided the recommendations detailed in **Section 11** were implemented.

11. RECOMMENDATIONS

EI hereby makes the following recommendations in relation to the proposed site development:

- All waste materials designated for off-site disposal (including any excavated natural materials) must be classified in accordance the EPA (2014) *Waste Classification Guidelines*. They are to be transported to EPA-licensed waste facilities by licensed waste contractors.
- Any soil material to be imported to the site (i.e. for backfilling and/or landscaping purposes) must be confirmed by documentary evidence as suitable for the proposed land use. In the absence of such validation, the material will require assessment through sampling and laboratory analysis as being free of contamination and suitable for the intended land use, in accordance with NSW EPA guidelines.

EI considers that these recommendations can be addressed through the DA approval process and incorporated into the conditions of development consent.

12. STATEMENT OF LIMITATIONS

This report has been prepared for the exclusive use of Chan Abbey Holdings Pty Ltd c/- Elton Consulting, who is the only intended beneficiary of EI's work. The scope of the investigations carried out for the purpose of this report is limited to those agreed with Chan Abbey Holdings Pty Ltd on 5 October 2018 and subsequent emails dated 9 September 2019.

No other party should rely on the document without the prior written consent of EI, and EI undertakes no duty, or accepts any responsibility or liability, to any third party who purports to rely upon this document without EI's approval.

EI has used a degree of care and skill ordinarily exercised in similar investigations by reputable members of the environmental industry in Australia as at the date of this document. No other warranty, expressed or implied, is made or intended. Each section of this report must be read in conjunction with the whole of this report, including its appendices and attachments.

The conclusions presented in this report are based on a limited assessment of historical site use and current use of the site. Due to the preliminary nature of this assessment, findings are not based on actual samples collected or testing conducted. EI has relied upon information provided by the Client and other third parties to prepare this document, some of which could not be verified by EI due to the anecdotal or historical nature of the information.

EI's professional opinions are reasonable and based on its professional judgment, experience and training.

EI's professional opinions contained in this document are subject to modification if additional information is obtained through the data searches that have been initiated with government authorities, but for which the requested information is still pending.

Technical opinions may also be amended in the light of further investigation, observations, or validation testing and analysis during remedial activities. In some cases, further testing and analysis may be required, which may result in a further report with different conclusions.

REFERENCES

Banks, Robert G, 2001 *Soil Landscapes of Tamworth 1:100 000 sheet*, Department of Land and Water Conservation, Sydney.

BPS (2016) *Statement of Environmental Effects, 55 Dampier Street, Lot 23 DP260129, Taminda NSW 2340, Earthworks as Executed, Installation of Site Office, Ablution Block and Workshop for Light Industrial Use*, December 2016.

DCP (2010) *Tamworth Regional Council Development Control Plan (DCP)*, Tamworth Regional Council.

DMR (1971) *Tamworth 1:250,000 Geological Series Sheet* Geological Series Sheet 56-13, Geological Survey of New South Wales, Department of Mineral Resources.

Enrisk (2016) *Proposed Decision Tree for Prioritising Sites Potentially Contaminated with PFASs*, Enrisk, February 2016.

EnviroScience (2015) *Partial Visual Asbestos Removal Clearance Report* Ref. CLR5256R01, dated 18 November 2015.

EPA (1995) *Sampling Design Guidelines*, Environment Protection Authority of New South Wales, Contaminated Sites Unit, EPA 95/59, September 1995.

EPA (2017) *Guidelines for the NSW Site Auditor Scheme* (3rd Edition), NSW EPA, Doc. EPA 2017P0269, October 2017.

EPA (2020) *Consultants Reporting on Contaminated Land: Contaminated Land Guidelines*, Environment Protection Authority of New South Wales, EPA 2020P2233, April 2020.

He, Z. L., Yang, X. E., and Stoffella, P. J. (2005). Trace elements in agroecosystems and impacts on the environment. *Journal of Trace Elements in Medicine and Biology* **19**, 125 – 140.

LEP (2010) *Tamworth Regional Council Local Environmental Plan (LEP)*, Tamworth Regional Council.

NEPC (2013) *Schedule B1 Guideline on Investigation Levels for Soil and Groundwater, Schedule B2 Guideline on Site Characterisation and Schedule B4 Guideline on Site-Specific Health Risk Assessments*, from the *National Environment Protection (Assessment of Site Contamination) Amendment Measure*, National Environment Protection Council, April 2013.

NEMP (2020) *PFAS National Environmental Management Plan*, National Chemicals Working Group of the Heads of the EPAs Australia and New Zealand (HEPA), January 2020.

Sanko (2015) *Material Assessment (Suspected Asbestos)* Letter Report Ref. E15-063-A DSConTWorth ASBES.Ltr, dated 12 October 2015.

Sanko (2016a) *Asbestos Contaminated Brick Stockpile Removal – Validation Assessment* Letter Report Ref. E15-063-B DSConTWorth ASBES VALID, dated 18 May 2016.

Sanko (2016b) *Onsite Fill Material Assessment Letter Report* Ref. E16-043-B DSConTaminda.ENV, dated 15 September 2016.

Sanko (2019) *Field Assessment And Data Collection For Preliminary Stage II Environmental Site Assessment* Ref. E19 026_A_DampierStTaminda_FW_PS2.Rpt, dated 19 September 2019.

SEPP 55 (1997) *State Environment Protection Policy 55*, Remediation of Land under the Environmental Planning and Assessment Act 1997.

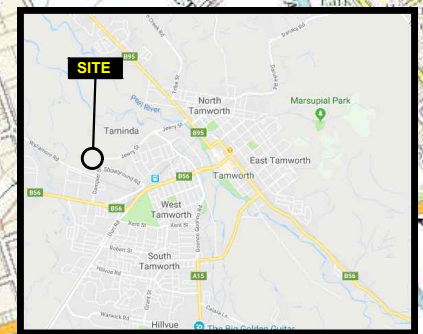
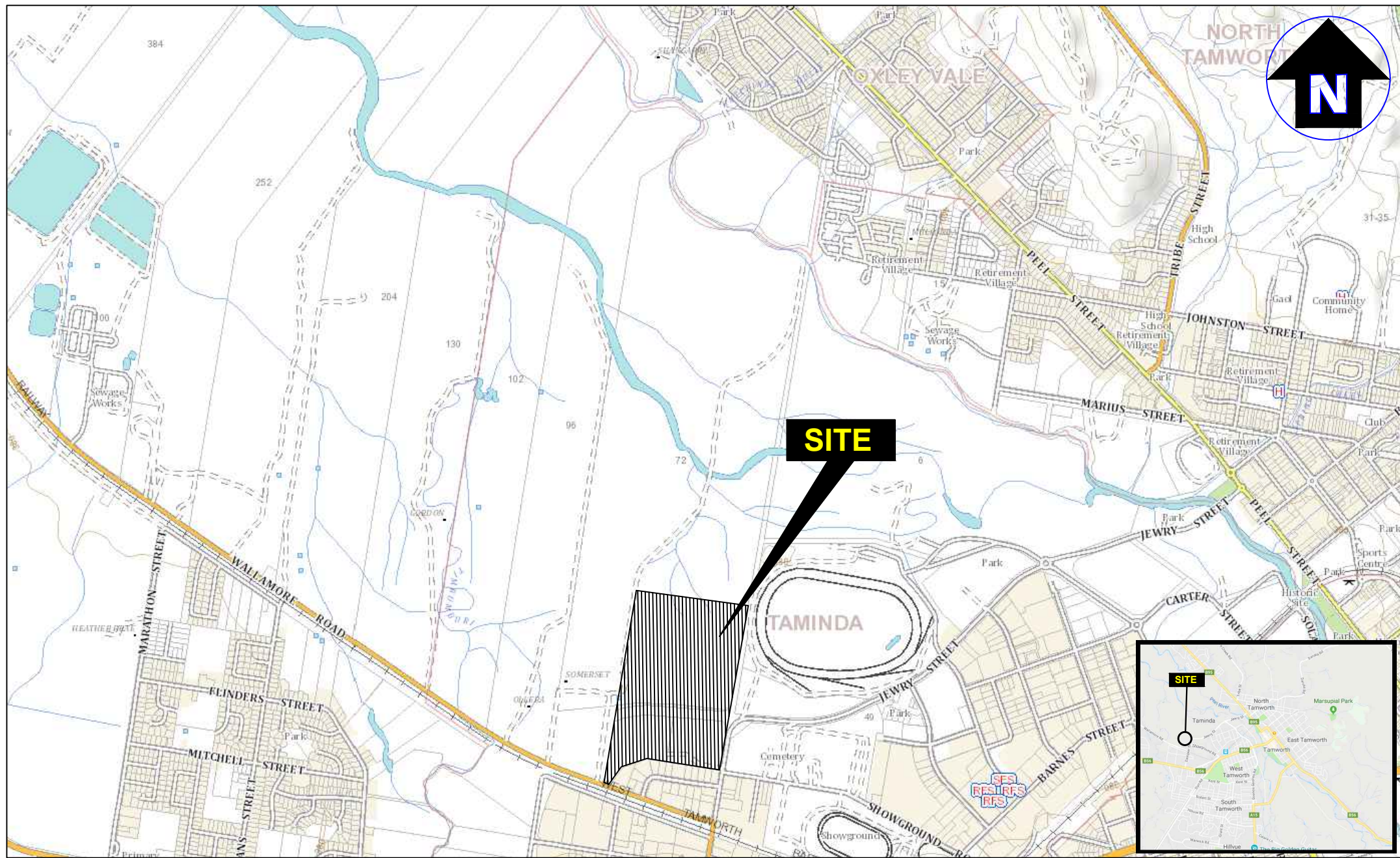
USEPA (2006) *Data Quality Assessment: A Reviewers Guide – EPA QA/G-9R*. USEPA Office of Environmental Information, EPA/240/B-06/002, February 2006.

WADOH (2021) *Guidelines for the Assessment, Remediation and Management of Asbestos-Contaminated Sites in Western Australia*. Published by the Western Australian Department of Health, August 2021.

ABBREVIATIONS

ACM	Asbestos Containing Material
AHD	Australian Height Datum
AST	Aboveground Storage Tank
BTEX	Benzene, Toluene, Ethylbenzene, Total Xylenes
CSM	Conceptual Site Model
DA	Development Application
DEC	Department of Environment and Conservation, NSW
DECC	Department of Environment and Climate Change, NSW
DECCW	Department of Environment, Climate Change and Water, NSW
DP	Deposited Plan
DSI	Detailed Site Investigation
EI	EI Australia
EPA	Environment Protection Authority
ha	Hectares
IAFD	Inland Aircraft Fuel Depot
km	Kilometres
m	Metres
MAH	Monocyclic Aromatic Hydrocarbons
mAHD	Metres relative to Australian Height Datum
mBGL	Metres below ground level
NEPC	National Environmental Protection Council
NEPM	National Environmental Protection Measure
NSW	New South Wales
OC	Organochlorine Pesticides
OE	Office of Environment and Heritage, NSW (formerly DEC, DECC, DECCW)
OP	Organophosphorus Pesticides
PAHs	Polycyclic Aromatic Hydrocarbons
PCB	Polychlorinated Biphenyls
PP	Planning Proposal
PSI	Preliminary Site Investigation
RAAF	Royal Australian Air Force
SEPP	State Environmental Planning Policy
SSM	State Survey Mark
TRHs	Total Recoverable Hydrocarbons
UXO	Unexploded Ordnance
UPSS	Underground Petroleum Storage System
UST	Underground Storage Tank
VOCs	Volatile Organic Compounds

FIGURES & TABLE





LEGEND

--- Approximate site boundary

Approximate proposed bypass road outline

Approximate area to be retained (AREA A)

Approximate outline of proposed industrial development area (AREA B)



Suite 6.01, 55 Miller Street, PYRMONT 2009
Ph (02) 9516 0722 Fax (02) 9518 5088

Drawn: M.G.

Approved: A.B.

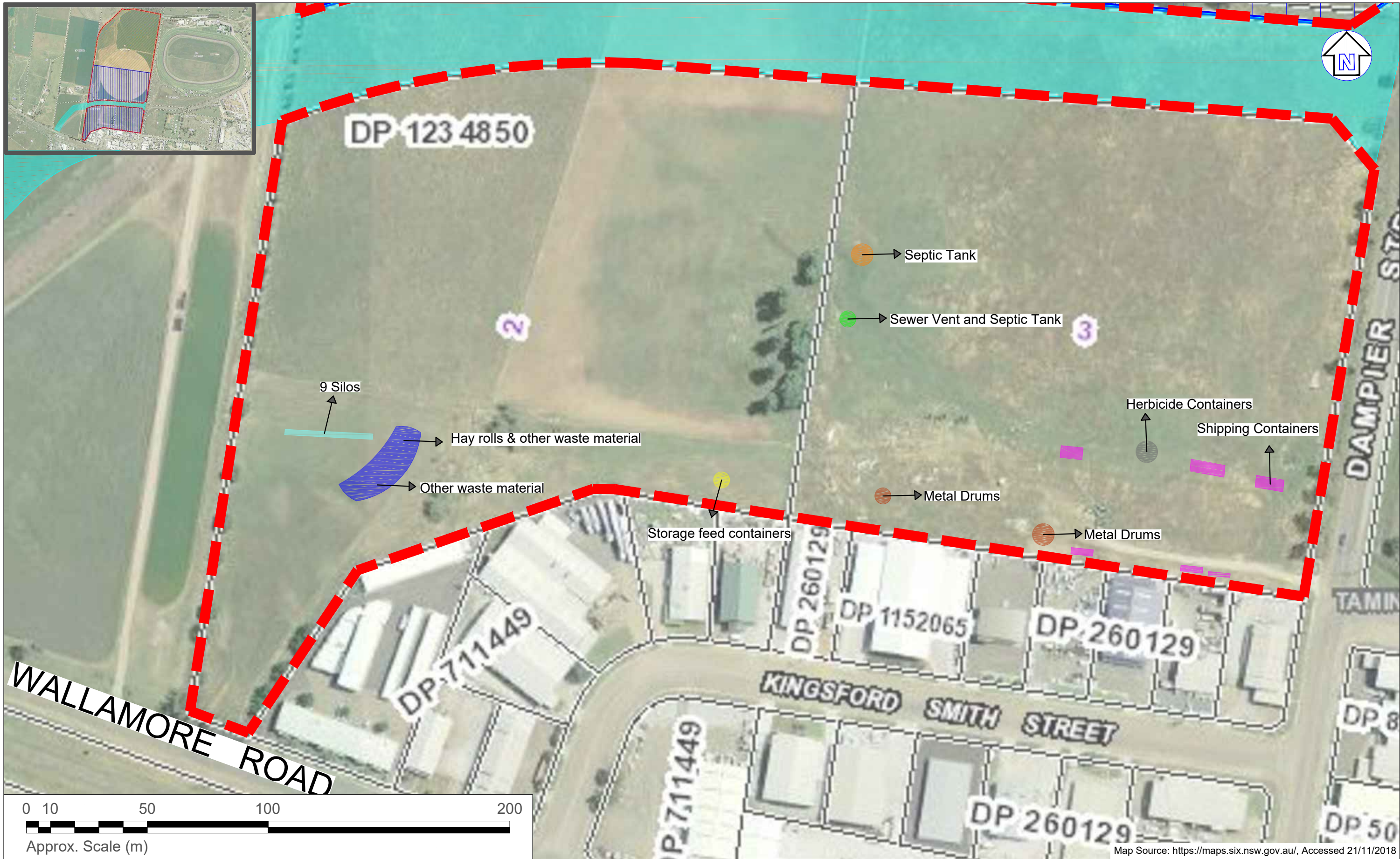
Date: 12-08-19

Chan Abbey Holdings
Preliminary Site Investigation
55 Dampier Street & 21, 72 Wallamore Road,
Taminda NSW
Proposed Outline of Industrial Development

Figure:

2

Project: E24043.E01_Rev3



LEGEND

- Approximate site boundary
- Approximate proposed bypass road outline



Suite 6.01, 55 Miller Street, PYRMONT 2009
Ph (02) 9516 0722 Fax (02) 9518 5088

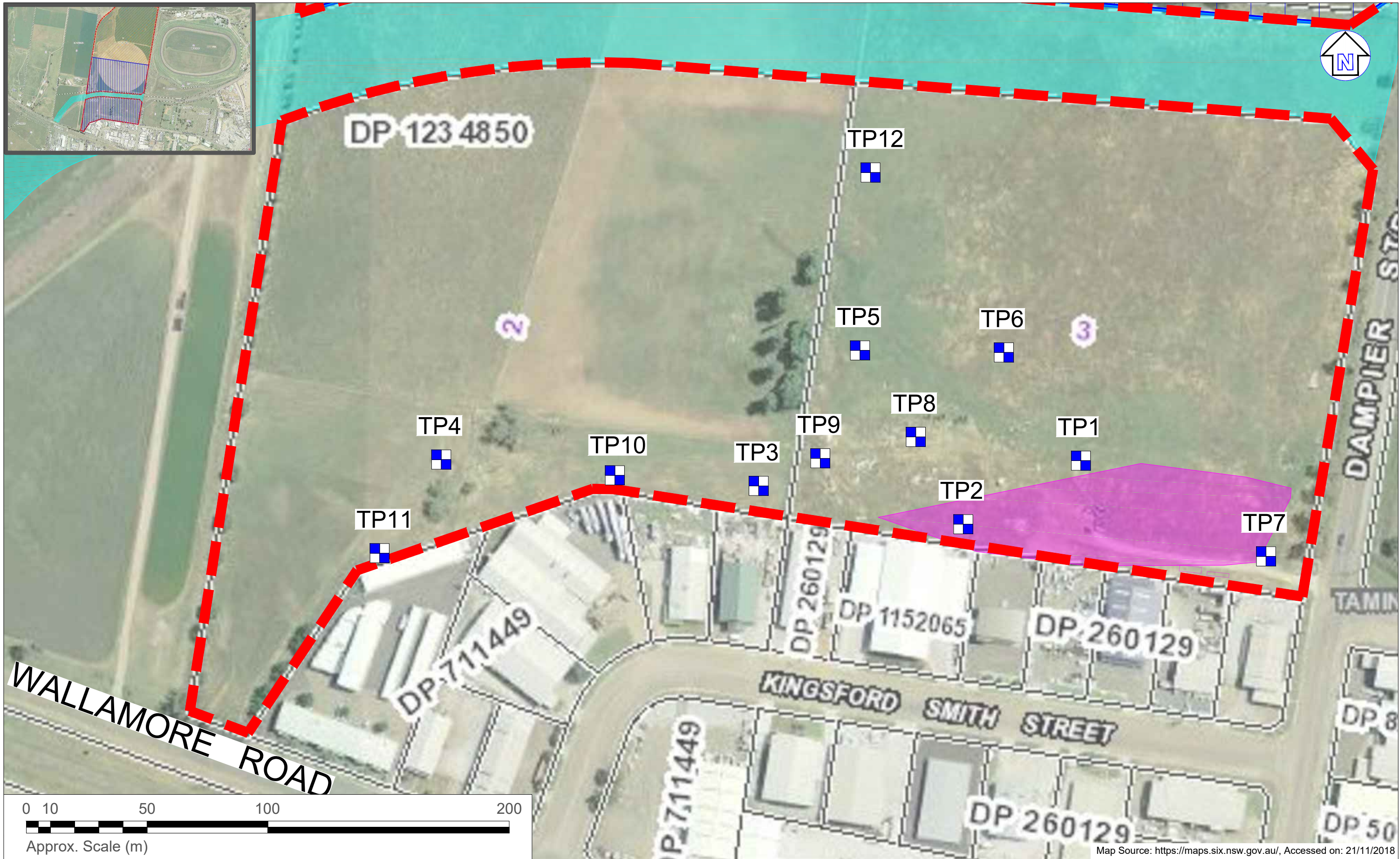
Drawn:	AM.H.
Approved:	A.B.
Date:	12-08-18

Chan Abbey Holdings
Preliminary Site Investigation
55 Dampier Street & 21, 72 Wallamore Road,
Taminda NSW
Site Observations Location Plan

Figure:

4

Project: E24043.E01_Rev3



LEGEND

- Approximate site boundary
- Approximate proposed bypass road outline
- Approximate extent of imported fill (Sanko, 2019)
- Approximate test pit location (Sanko, 2019)



Suite 6.01, 55 Miller Street, PYRMONT 2009
Ph (02) 9516 0722 Fax (02) 9518 5088

Drawn: AM.H.

Approved: A.B.

Date: 25-09-19

Chan Abbey Holdings
Preliminary Site Investigation
55 Dampier Street & 21, 72 Wallamore Road,
Taminda NSW
Sanko (2019) Sampling Locations Plan

Figure:

5

Project: E24043.E01_Rev3

Table 1 - Summary of Soil Analytical Results (based on Sanko, 2019 data)

Batch Number	Sample Date	Sample ID	Sample Depth	Soil Description	Metals								PAHs				BTEX				TRH										Pesticides ¹						pH	CEC	EC	Asbestos
					As	Cd	Cr	Cu	Pb	Hg	Ni	Zn	Chlorinated PAHs (as B[a]P TEQ)	Benzo(a)pyrene	Total PAH (ΣB[a]P TEQ)	Naphthalene	Benzene	Toluene	Ethylbenzene	Total Xylenes	F1	F2	F3	F4	C1-C11	C12-C18	OPPs ²	OPPs ³	Total PCBs ⁴											
22618	10/9/2019	TP1	0	Fill/Top Soil	N.A.	N.A.	N.A.	N.A.	N.A.	N.A.	N.A.	N.A.	N.A.	N.A.	N.A.	N.A.	N.A.	N.A.	N.A.	N.A.	N.A.	N.A.	N.A.	N.A.	N.A.	N.A.	N.A.	N.A.	N.A.	N.A.	N.A.	N.A.	N.A.	N.A.	N.A.	No asbestos detected at reporting limit of 0.1pg/kg Organic fibres detected				
		TP1	0.2	Natural	<4	<0.4	14	27	8	<0.1	12	40	<0.5	<0.05	<0.05	<1	<0.2	<0.5	<1	<3	<25	<50	<100	<100	<25	<50	ND	ND	<0.1	7.1	28	80	N.A.							
		TP1	0.2	Natural	<4	<0.4	15	29	9	<0.1	12	45	<0.5	<0.05	<0.05	<1	<0.2	<0.5	<1	<3	<25	<50	<100	<100	<25	<50	ND	ND	<0.1	7.1	29	79	N.A.							
		TP1	1.2	Natural	<4	<0.4	24	37	8	<0.1	19	32	<0.5	<0.05	<0.05	<1	<0.2	<0.5	<1	<3	<25	<50	<100	<100	<25	<50	ND	ND	<0.1	8.6	29	110	N.A.							
		TP2	0	Fill/Top Soil	N.A.	N.A.	N.A.	N.A.	N.A.	N.A.	N.A.	N.A.	N.A.	N.A.	N.A.	N.A.	N.A.	N.A.	N.A.	N.A.	N.A.	N.A.	N.A.	N.A.	N.A.	N.A.	N.A.	N.A.	N.A.	N.A.	N.A.	N.A.	N.A.	No asbestos detected at reporting limit of 0.1pg/kg Organic fibres						
		TP2	0.2	Fill	<4	<0.4	37	22	11	<0.1	8	33	<0.5	<0.05	<0.05	<1	<0.2	<0.5	<1	<3	<25	<50	<100	<100	<25	<50	ND	ND	<0.1	7.8	13	130	N.A.							
		DUP1	-	Fill (TP2 0.2)	<4	<0.4	30	21	10	<0.1	8	29	<0.5	<0.05	<0.05	<1	<0.2	<0.5	<1	<3	<25	<50	<100	<100	<25	<50	ND	ND	<0.1	7.9	13	170	N.A.							
		TP2	0.9	Natural	<4	<0.4	27	39	9	<0.1	19	35	<0.5	<0.05	<0.05	<1	<0.2	<0.5	<1	<3	<25	<50	<100	<100	<25	<50	ND	ND	<0.1	8.5	26	98	N.A.							
		TP3	0.1	Fill/Top Soil	N.A.	N.A.	N.A.	N.A.	N.A.	N.A.	N.A.	N.A.	N.A.	N.A.	N.A.	N.A.	N.A.	N.A.	N.A.	N.A.	N.A.	N.A.	N.A.	N.A.	N.A.	N.A.	N.A.	N.A.	N.A.	N.A.	N.A.	N.A.	N.A.	No asbestos detected at reporting limit of 0.1pg/kg Organic fibres detected						
		TP3	1	Natural	<4	<0.4	28	34	9	<0.1	17	29	<0.5	<0.05	<0.05	<1	<0.2	<0.5	<1	<3	<25	<50	<100	<100	<25	<50	ND	ND	<0.1	8.5	19	56	N.A.							
		TP4	0.3	Fill/Top Soil	<4	<0.4	13	28	9	<0.1	12	40	<0.5	<0.05	<0.05	<1	<0.2	<0.5	<1	<3	<25	<50	<100	<100	<25	<50	ND	ND	<0.1	7.7	26	66	N.A.							
		TP4	0.9	Natural	<4	<0.4	15	29	8	<0.1	13	44	<0.5	<0.05	<0.05	<1	<0.2	<0.5	<1	<3	<25	<50	<100	<100	<25	<50	ND	ND	<0.1	8	24	60	N.A.							
		TP5	0	Fill/Top Soil	N.A.	N.A.	N.A.	N.A.	N.A.	N.A.	N.A.	N.A.	N.A.	N.A.	N.A.	N.A.	N.A.	N.A.	N.A.	N.A.	N.A.	N.A.	N.A.	N.A.	N.A.	N.A.	N.A.	N.A.	N.A.	N.A.	N.A.	N.A.	N.A.	No asbestos detected at reporting limit of 0.1pg/kg Organic fibres detected						
		TP5	0.3	Fill/Top Soil	<4	<0.4	14	27	8	<0.1	12	42	<0.5	<0.05	<0.05	<1	<0.2	<0.5	<1	<3	<25	<50	<100	<100	<25	<50	ND	ND	<0.1	7.4	24	48	N.A.							
		DUP2	-	Fill/Top Soil (TP5)	<4	<0.4	25	20	11	<0.1	10	28	<0.5	<0.05	<0.05	<1	<0.2	<0.5	<1	<3	<25	<50	<100	<100	<25	<50	ND	ND	<0.1	8.1	16	58	N.A.							
		DUP2	-	Fill/Top Soil (TP5)	N.A.	N.A.	N.A.	N.A.	N.A.	N.A.	N.A.	N.A.	N.A.	N.A.	N.A.	N.A.	N.A.	N.A.	N.A.	N.A.	N.A.	N.A.	N.A.	N.A.	N.A.	N.A.	N.A.	N.A.	N.A.	N.A.	N.A.	N.A.	N.A.	N.A.						
		TP6	0.6	Natural	<4	<0.4	16	27	9	<0.1	12	46	<0.5	<0.05	<0.05	<1	<0.2	<0.5	<1	<3	<25	<50	<100	<100	<25	<50	ND	ND	<0.1	7.5	25	39	N.A.							
		TP6	1.5	Natural	<4	<0.4	20	30	6	<0.1	16	25	<0.5	<0.05	<0.05	<1	<0.2	<0.5	<1	<3	<25	<50	<100	<100	<25	<50	ND	ND	<0.1	8.4	22	58	N.A.							
		TP7	0.1	Fill	N.A.	N.A.	N.A.	N.A.	N.A.	N.A.	N.A.	N.A.	N.A.	N.A.	N.A.	N.A.	N.A.	N.A.	N.A.	N.A.	N.A.	N.A.	N.A.	N.A.	N.A.	N.A.	N.A.	N.A.	N.A.	N.A.	N.A.	N.A.	N.A.	No asbestos detected at reporting limit of 0.1pg/kg Organic fibres detected						
		TP7	0.6	Natural	<4	<0.4	22	33	7	<0.1	17	28	<0.5	<0.05	<0.05	<1	<0.2	<0.5	<1	<3	<25	<50	<100	<100	<25	<50	ND	ND	<0.1	8.7	26	110	N.A.							
		TP7	0.6	Natural	<4	<0.4	24	37	7	<0.1	19	32	<0.5	<0.05	<0.05	<1	<0.2	<0.5	<1	<3	<25	<50	<100	<100	<25	<50	ND	ND	<0.1	N.A.	N.A.	N.A.	N.A.							
		TP8	0.2	Fill	<4	<0.4	14	27	8	<0.1	12	41	<0.5	<0.05	<0.05	<1	<0.2	<0.5	<1	<3	<25	<50	<100	<100	<25	<50	ND	ND	<0.1	8.3	26	45	N.A.							
		TP8	0.2	Fill	N.A.	N.A.	N.A.	N.A.	N.A.	N.A.	N.A.	N.A.	N.A.	N.A.	N.A.	N.A.	N.A.	N.A.	N.A.	N.A.	N.A.	N.A.	N.A.	N.A.	N.A.	N.A.	ND	ND	N.A.	8.2	25	46	N.A.							
		TP8	0.6	Natural	<4	<0.4	14	27	8	<0.1	12	42	<0.5	<0.05	<0.05	<1	<0.2	<0.5	<1	<3	<25	<50	<100	<100	<25	<50	ND	ND	<0.1	8	27	63	N.A.							
		TP9	0.1	Fill/Top Soil	<4	<0.4	15	25	8	<0.1	12	46	<0.5	<0.05	<0.05	<1	<0.2	<0.5	<1	<3	<25	<50	<100	<100	<25	<50	ND	ND	<0.1	7.6	24	78	N.A.							
		TP9	1.6	Natural	<4	<0.4	21	31	7	<0.1	16	26	<0.5	<0.05	<0.05	<1	<0.2	<0.5	<1	<3	<25	<50	<100	<100	<25	<50	ND	ND	<0.1	8.4	19	56	N.A.							
		TP10	0.1	Fill/Top Soil	<4	<0.4	13	25	8	<0.1	12	39	<0.5	<0.05	<0.05	<1	<0.2	<0.5	<1	<3	<25	<50	<100	<100	<25	<50	ND	ND	<0.1	7.7	30	61	N.A.							
		TP11	0	Fill/Top Soil	N.A.	N.A.	N.A.	N.A.	N.A.	N.A.	N.A.	N.A.	N.A.	N.A.	N.A.	N.A.	N.A.	N.A.	N.A.	N.A.	N.A.	N.A.	N.A.	N.A.	N.A.	N.A.	N.A.	N.A.	N.A.	N.A.	N.A.	N.A.	N.A.	No asbestos detected at reporting limit of 0.1pg/kg Organic fibres detected						
		TP11	0.2	Natural	<4	<0.4	24	27	10	<0.1	13	35	<0.5	<0.05	<0.05	<1	<0.2	<0.5	<1	<3	<25	<50	<100	<100	<25	<50	ND	ND	<0.1	7.7	30	92	N.A.							
		TP11	0.7	Natural	<4	<0.4	18	25	8	<0.1	13	28	<0.5	<0.05	<0.05	<1	<0.2	<0.5	<1	<3	<25	<50	<100	<100	<25	<50	ND	ND	<0.1	7.3	26	55	N.A.							
		TP12	0	Fill/Top Soil	N.A.	N.A.	N.A.	N.A.	N.A.	N.A.	N.A.	N.A.	N.A.	N.A.	N.A.	N.A.	N.A.	N.A.	N.A.	N.A.	N.A.	N.A.	N.A.	N.A.	N.A.	N.A.	N.A.	N.A.	N.A.	N.A.	N.A.	N.A.	N.A.	No asbestos detected at reporting limit of 0.1pg/kg Organic fibres detected						
		TP12	0	Fill/Top Soil	<4	<0.4	17	27	8	<0.1	12	40	<0.5	<0.05	<0.05	<1	<0.2	<0.5	<1	<3	<25	<50	<100	<100	<25	<50	ND	ND	<0.1	7.5	26	44	N.A.							
		TP12	0	Fill/Top Soil	N.A.	N.A.	N.A.	N.A.	N.A.	N.A.	N.A.	N.A.	N.A.	N.A.	N.A.	N.A.	N.A.	N.A.	N.A.	N.A.	N.A.	N.A.	N.A.	N.A.	N.A.	N.A.	N.A.	N.A.	N.A.	N.A.	7.6	N.A.	45	N.A.						
		TP12	1.2	Natural	<4	<0.4	27	40	8	<0.1	20	34	<0.5	<0.05	<0.05	<1	<0.2	<0.5	<1	<3	<25	<50	<100	<100	<25	<50	ND	ND	<0.1	8.8	27	120	N.A.							
Maximum					0	0.0	37	40	11	0.00	20	46	0.00	0.0	0.0	0.0	0.0	0.0	0.0	0.0	0.0	0.0	0.0	0.0	0.0	0.0	0.0	0.0	8.8	30.0	170.0	N.C.								
HSL A - Residential with accessible soils					100	20	100	6,000	300	40	400	7,400	3		300																									
HSL A & HSL B - Residential					Source depths (0 m to <1 m BGL)																																			
Soil texture classification -Sand 1					Source depths (1 m to <2 m BGL)																																			
					Source depths (2m to <4 m BGL)																																			
					Source depths (4 m+)																																			
EIL / ESL - Residential ¹					100		190	95	1,100		30	130		33 ²		170	50	85	70	105	180	120	300	2,800		180														
(modified EIL/ESL values based on average pH and CEC value)																																								
Management Limits - Residential, parkland and public open space																																								
Coarse grained soil texture ³																																								
Asbestos contamination HSL - A Residential with soil access																																								
Bonded ACM (lowiv)																																								
Asbestos contamination HSL for Non Bonded / Friable Asbestos (lowiv)																																								

APPENDIX A

Water NSW - Registered Groundwater Bore Search

WaterNSW

Work Summary

GW024241

Licence:	Licence Status:
	Authorised Purpose(s): Intended Purpose(s): NOT KNOWN
Work Type: Well	
Work Status:	
Construct.Method:	
Owner Type: Private	
Commenced Date:	Final Depth: 12.20 m
Completion Date: 01/01/1946	Drilled Depth:
Contractor Name: (None)	
Driller:	
Assistant Driller:	
Property:	Standing Water Level (m):
GWMA:	Salinity Description:
GW Zone:	Yield (L/s):

Site Details

Site Chosen By:			
	County Form A: PARRY Licensed:	Parish MURROON	Cadastre 28
Region: 90 - Barwon	CMA Map: 9035-1N		
River Basin: 419 - NAMOI RIVER Area/District:	Grid Zone:	Scale:	
Elevation: 0.00 m (A.H.D.) Elevation Source: (Unknown)	Northing: 6558442.000 Easting: 298923.000	Latitude: 31°05'26.3"S Longitude: 150°53'31.1"E	
GS Map: -	MGA Zone: 56	Coordinate Source:	

Construction

Negative depths indicate Above Ground Level; C-Cemented; SL-Slot Length; A-Aperture; GS-Grain Size; Q-Quantity; PL-Placement of Gravel Pack; PC-Pressure Cemented; S-Sump; CE-Centralisers

Hole	Pipe	Component	Type	From (m)	To (m)	Outside Diameter (mm)	Inside Diameter (mm)	Interval	Details
1	1	Casing	Concrete Cylinder	0.00	0.00	1372			

*** End of GW024241 ***

Warning To Clients: This raw data has been supplied to the NSW Office of Water by drillers, licensees and other sources. The NOW does not verify the accuracy of this data. The data is presented for use by you at your own risk. You should consider verifying this data before relying on it. Professional hydrogeological advice should be sought in interpreting and using this data.

WaterNSW

Work Summary

GW037910

Licence:	Licence Status:
Authorised Purpose(s): Intended Purpose(s): IRRIGATION	
Work Type: Bore	
Work Status:	
Construct.Method: Cable Tool	
Owner Type: Private	
Commenced Date: Completion Date: 01/09/1973	Final Depth: 12.10 m Drilled Depth: 12.20 m
Contractor Name: (None)	
Driller:	
Assistant Driller:	
Property:	Standing Water Level (m):
GWMA: GW Zone:	Salinity Description: Yield (L/s):

Site Details

Site Chosen By:			
Form A:	County PARRY	Parish CALALA	Cadastre LOT 92 D P 259787
Licensed:			
Region: 90 - Barwon		CMA Map: 9035-1N	
River Basin: 419 - NAMOI RIVER		Grid Zone:	
Area/District:		Scale:	
Elevation: 0.00 m (A.H.D.) Elevation Source: (Unknown)		Northing: 6559012.000 Easting: 299701.000	
		Latitude: 31°05'08.3"S Longitude: 150°54'00.8"E	
GS Map: -		MGA Zone: 56	
		Coordinate Source: GPS - Global	

Construction

Negative depths indicate Above Ground Level; C-Cemented; SL-Slot Length; A-Aperture; GS-Grain Size; Q-Quantity; PL-Placement of Gravel Pack; PC-Pressure Cemented; S-Sump; CE-Centralisers

Hole	Pipe	Component	Type	From (m)	To (m)	Outside Diameter (mm)	Inside Diameter (mm)	Interval	Details
1	1	Casing	Steel	-0.60	8.00	203			Suspended in Clamps
1	1	Opening	Screen	8.00	12.50	203		1	

Water Bearing Zones

From (m)	To (m)	Thickness (m)	WBZ Type	S.W.L. (m)	D.D.L. (m)	Yield (L/s)	Hole Depth (m)	Duration (hr)	Salinity (mg/L)
8.20	11.80	3.60	Unconsolidated	5.70		13.26			

Drillers Log

From (m)	To (m)	Thickness (m)	Drillers Description	Geological Material	Comments
0.00	3.04	3.04	Soil Black Alluvial	Soil	
3.04	4.57	1.53	Clay Red	Clay	
4.57	8.22	3.65	Conglomerate	Conglomerate	
8.22	11.88	3.66	Sand Gravel Water Supply	Sand	

11.88	12.19	0.31	Clay	Clay	
4.57	8.22	3.65	Clay Sandy	Clay	

Remarks

04/02/1976: GALVANISED LOW CARBON STEEL

10/03/1981: TAMWORTH RACECOURSE

01/04/2015: Martin O'Rourke updated co-ordinates Old E 299892 N 6559076 new from GPS E299701 N 6559020

*** End of GW037910 ***

Warning To Clients: This raw data has been supplied to the NSW Office of Water by drillers, licensees and other sources. The NOW does not verify the accuracy of this data. The data is presented for use by you at your own risk. You should consider verifying this data before relying on it. Professional hydrogeological advice should be sought in interpreting and using this data.

WaterNSW

Work Summary

GW052646

Licence:	Licence Status:
	Authorised Purpose(s): Intended Purpose(s): NOT KNOWN
Work Type: Well	
Work Status: Supply Obtained	
Construct.Method:	
Owner Type: Private	
Commenced Date:	Final Depth: 3.20 m
Completion Date:	Drilled Depth:
Contractor Name: (None)	
Driller:	
Assistant Driller:	
Property:	Standing Water Level (m):
GWMA:	Salinity Description:
GW Zone:	Yield (L/s):

Site Details

Site Chosen By:			
	County Form A: PARRY Licensed:	Parish MURROON	Cadastre 29
Region: 90 - Barwon	CMA Map: 9035-1N		
River Basin: 419 - NAMOI RIVER Area/District:	Grid Zone:	Scale:	
Elevation: 0.00 m (A.H.D.) Elevation Source: (Unknown)	Northing: 6558689.000 Easting: 298715.000	Latitude: 31°05'18.2"S Longitude: 150°53'23.4"E	
GS Map: -	MGA Zone: 56	Coordinate Source:	

Construction

Negative depths indicate Above Ground Level; C-Cemented; SL-Slot Length; A-Aperture; GS-Grain Size; Q-Quantity; PL-Placement of Gravel Pack; PC-Pressure Cemented; S-Sump; CE-Centralisers

Hole	Pipe	Component	Type	From (m)	To (m)	Outside Diameter (mm)	Inside Diameter (mm)	Interval	Details
1	1	Casing	Brick	0.00	0.00	305			

*** End of GW052646 ***

Warning To Clients: This raw data has been supplied to the NSW Office of Water by drillers, licensees and other sources. The NOW does not verify the accuracy of this data. The data is presented for use by you at your own risk. You should consider verifying this data before relying on it. Professional hydrogeological advice should be sought in interpreting and using this data.

WaterNSW

Work Summary

GW053585

Licence:

Licence Status:

Authorised Purpose(s):
Intended Purpose(s): IRRIGATION

Work Type: Well

Work Status:

Construct.Method: Hand Dug

Owner Type: Private

Commenced Date:
Completion Date: 01/11/1982

Final Depth: 9.80 m
Drilled Depth: 9.80 m

Contractor Name: (None)

Driller:

Assistant Driller:

Property:

Standing Water Level
(m):

GWMA:
GW Zone:

Salinity Description:
Yield (L/s):

Site Details

Site Chosen By:

County
Form A: PARRY
Licensed:

Parish
MURROON

Cadastre
29

Region: 90 - Barwon

CMA Map: 9035-1N

River Basin: 419 - NAMOI RIVER
Area/District:

Grid Zone:

Scale:

Elevation: 0.00 m (A.H.D.)
Elevation Source: (Unknown)

Northing: 6558810.000
Easting: 298863.000

Latitude: 31°05'14.3"S
Longitude: 150°53'29.1"E

GS Map: -

MGA Zone: 56

Coordinate Source: GD.,ACC.MAP

Construction

Negative depths indicate Above Ground Level; C-Cemented; SL-Slot Length; A-Aperture; GS-Grain Size; Q-Quantity; PL-Placement of Gravel Pack; PC-Pressure Cemented; S-Sump; CE-Centralisers

Hole	Pipe	Component	Type	From (m)	To (m)	Outside Diameter (mm)	Inside Diameter (mm)	Interval	Details
1	1	Casing	Concrete Cylinder	0.00	6.10	1200			
1	1	Casing	Timber	6.10	9.80				

Water Bearing Zones

From (m)	To (m)	Thickness (m)	WBZ Type	S.W.L. (m)	D.D.L. (m)	Yield (L/s)	Hole Depth (m)	Duration (hr)	Salinity (mg/L)
6.10	9.80	3.70	Unconsolidated	6.10		11.40			

Drillers Log

From (m)	To (m)	Thickness (m)	Drillers Description	Geological Material	Comments
0.00	0.30	0.30	Topsoil	Topsoil	
0.30	6.10	5.80	Clay	Clay	
6.10	9.75	3.65	Gravel Water Supply	Gravel	

***** End of GW053585 *****

Warning To Clients: This raw data has been supplied to the NSW Office of Water by drillers, licensees and other sources. The NOW does not verify the accuracy of this data. The data is presented for use by you at your own risk. You should consider verifying this data before relying on it. Professional hydrogeological advice should be sought in interpreting and using this data.

NSW Office of Water

Work Summary

GW966758

Licence: 90BL252157	Licence Status: CONVERTED
Authorised Purpose(s): STOCK,DOMESTIC Intended Purpose(s): STOCK, DOMESTIC	
Work Type: Bore	
Work Status:	
Construct.Method: Hand Dug	
Owner Type:	
Commenced Date:	Final Depth:
Completion Date:	Drilled Depth:
Contractor Name:	
Driller: Unknown Unknown	
Assistant Driller:	
Property: LOT 23 DP260129 LOT 23 DAMPIER STREET TAMWORTH 2340	Standing Water Level:
GWMA: -	Salinity:
GW Zone: -	Yield:

Site Details

Site Chosen By:			
County	Parish	Cadastre	
Form A: PARRY	PARRY.17	LT23 DP260129	
Licensed: PARRY	MURROON	Whole Lot 23//260129	
Region: 90 - Barwon	CMA Map:		
River Basin: - Unknown	Grid Zone:	Scale:	
Area/District:			
Elevation: 0.00 m (A.H.D.)	Northing: 6558635.0	Latitude: 31°05'20.4"S	
Elevation Source: (Unknown)	Easting: 299476.0	Longitude: 150°53'52.1"E	
GS Map: -	MGA Zone: 0	Coordinate Source: Unknown	

Construction

Negative depths indicate Above Ground Level; C-Cemented; SL-Slot Length; A-Aperture; GS-Grain Size; Q-Quantity; PL-Placement of Gravel Pack; PC-Pressure Cemented; S-Sump; CE-Centralisers

Hole	Pipe	Component	Type	From (m)	To (m)	Outside Diameter (mm)	Inside Diameter (mm)	Interval	Details

Water Bearing Zones

From (m)	To (m)	Thickness (m)	WBZ Type	S.W.L. (m)	D.D.L. (m)	Yield (L/s)	Hole Depth (m)	Duration (hr)	Salinity (mg/L)

Geologists Log

Drillers Log

From (m)	To (m)	Thickness (m)	Drillers Description	Geological Material	Comments

Remarks

***** End of GW966758 *****

Warning To Clients: This raw data has been supplied to the NSW Office of Water by drillers, licensees and other sources. The NOW does not verify the accuracy of this data. The data is presented for use by you at your own risk. You should consider verifying this data before relying on it. Professional hydrogeological advice should be sought in interpreting and using this data.

NSW Office of Water

Work Summary

GW966772

Licence: 90BL249837		Licence Status: CONVERTED	
Authorised STOCK,DOMESTIC,RECREATION			
Purpose(s): (GROUNDWATER)			
Intended Purpose(s): RECREATION (GROUNDWATER)			
Work Type: Bore			
Work Status:			
Construct.Method: Rotary			
Owner Type:			
Commenced Date:		Final Depth: 16.70 m	
Completion Date: 19/06/2000		Drilled Depth: 16.70 m	
Contractor Name: MJ & LC MANNION			
Driller: Leonard George Mannion			
Assistant Driller:			
Property: TAMWORTH SHOWGROUND WESTDALE RD TAMWORTH 2340		Standing Water Level: 9.000	
GWMA: 005 - PEEL VALLEY		Salinity:	
GW Zone: 001 - PEEL ALLUVIUM		Yield:	

Site Details

Site Chosen By:				
Form A: PARRY		County	Parish	Cadastre
Licensed: PARRY		PARRY	PARRY.5	LOT 4 DP 535457
		CALALA		Whole Lot 4//535457
Region: 90 - Barwon		CMA Map:		
River Basin: - Unknown		Grid Zone:		
Area/District:		Scale:		
Elevation: 0.00 m (A.H.D.)		Northing: 6558308.0		Latitude: 31°05'31.2"S
Elevation Source: Unknown		Easting: 299776.0		Longitude: 150°54'03.1"E
GS Map: -		MGA Zone: 0		Coordinate Source: GPS - Global Positioning System

Construction

Negative depths indicate Above Ground Level; C-Cemented; SL-Slot Length; A-Aperture; GS-Grain Size; Q-Quantity; PL-Placement of Gravel Pack; PC-Pressure Cemented; S-Sump; CE-Centralisers

Hole	Pipe	Component	Type	From (m)	To (m)	Outside Diameter (mm)	Inside Diameter (mm)	Interval	Details
1		Hole	Hole	0.00	16.70	203			Rotary
1	1	Casing	Steel	0.00	16.70	203			Welded

Water Bearing Zones

From (m)	To (m)	Thickness (m)	WBZ Type	S.W.L. (m)	D.D.L. (m)	Yield (L/s)	Hole Depth (m)	Duration (hr)	Salinity (mg/L)
----------	--------	---------------	----------	------------	------------	-------------	----------------	---------------	-----------------

Geologists Log

Drillers Log

From (m)	To (m)	Thickness (m)	Drillers Description	Geological Material	Comments
0.00	0.60	0.60	topsoil	Topsoil	
0.60	6.10	5.50	clay	Clay	
6.10	10.10	4.00	gravel and clay	Gravel	
10.10	10.13	0.03	water bearing gravel	Invalid Code	
10.13	12.23	2.10	clay	Clay	
12.23	15.83	3.60	gravel	Gravel	
15.83	16.70	0.87	shale	Shale	

Remarks

*** End of GW966772 ***

Warning To Clients: This raw data has been supplied to the NSW Office of Water by drillers, licensees and other sources. The NOW does not verify the accuracy of this data. The data is presented for use by you at your own risk. You should consider verifying this data before relying on it. Professional hydrogeological advice should be sought in interpreting and using this data.

APPENDIX B

Site Photographs

APPENDIX C

Historical Property Titles Search & POEO License



ABN: 36 092 724 251
Ph: 02 9099 7400
(Ph: 0412 199 304)

Level 14, 135 King Street, Sydney
Sydney 2000
GPO Box 4103 Sydney NSW 2001
DX 967 Sydney

Summary of Owners Report

LRS NSW

Sydney

Re: - 55 Dampier Street and 72 Wallamore Road, Taminda

Description: - Lots 1, 2 & 3 D.P. 1234850

As regards Lot 1 D.P. 1234850

As regards the part numbered (1) on the attached cadastre

<u>Date of Acquisition and term held</u>	<u>Registered Proprietor(s) & Occupations where available</u>	<u>Reference to Title at Acquisition and sale</u>
09.10.1936 (1936 to 1964)	Joseph Henry Starr	Vol 4795 Fol 165
16.06.1964 (1964 to 1965)	Enid Agnes Kennedy (Married woman) Ainslie Jean Denton (Widow) (Section 94 Application not investigated)	Vol 4795 Fol 165
13.08.1965 (1965 to 1969)	Rupert Alfred Wentworth Vickers (Farmer & Grazier)	Vol 4795 Fol 165
09.05.1969 (1969 to 1980)	Barry Maynes McKinnon (Agent)	Vol 4795 Fol 165 Now Vol 14087 Fol 62
15.09.1980 (1980 to 1989)	John Baden Chaffey (Representative) Gladys Chaffey (Married Woman)	Vol 14087 Fol 62 Now 272/631977

Leases, excluding building premises: -

- 15.04.1952 to East-West Airlines Limited of part of the land in Volume 4795 Folio 165 – expired 15.06.1964

As regards the part numbered (2) on the attached cadastre

<u>Date of Acquisition and term held</u>	<u>Registered Proprietor(s) & Occupations where available</u>	<u>Reference to Title at Acquisition and sale</u>
16.04.1929 (1929 to 1945)	Henry Jonathan Cluff (Farmer)	Crown Tenure Settlement Purchase 1909/49 Tamworth (Book 1555 No. 723 Mortgage) Now Vol 5370 Fol 222
06.02.1945 (1945 to 1976)	Clarence Hardwick Wythes (Farmer) Elsie Rose Wythes (Married Woman)	Vol 5370 Fol 222 Now Vol 11332 Fol 157
03.06.1976 (1976 to 1981)	Robert Norman Nicolle (Grazier) Ivy Jean Nicolle (Married Woman)	Vol 11332 Fol 157
13.02.1981 (1981 to 1981)	Ivy Jean Nicolle (Widow)	Vol 11332 Fol 157
25.05.1981 (1981 to 1983)	Marau Pty Limited	Vol 11332 Fol 157
10.05.1983 (1983 to 1989)	John Baden Chaffey (Representative) Gladys Chaffey (Married Woman)	Vol 11332 Fol 157 Now 272/631977



ABN: 36 092 724 251
Ph: 02 9099 7400
(Ph: 0412 199 304)

Level 14, 135 King Street, Sydney
Sydney 2000
GPO Box 4103 Sydney NSW 2001
DX 967 Sydney

Continued as regards the whole of Lot 1 D.P. 1234850

<u>Date of Acquisition and term held</u>	<u>Registered Proprietor(s) & Occupations where available</u>	<u>Reference to Title at Acquisition and sale</u>
16.02.1989 (1989 to 1997)	John Baden Chaffey (Representative)	272/631977
12.06.1997 (1997 to 2002)	Arnold Neil Bailey	272/631977
04.12.2002 (2002 to 2013)	Novine Pty Ltd	272/631977
16.09.2013 (2013 to 2017)	Tamworth Regional Council	272/631977 Now 1/1234850
27.12.2017 (2017 to date)	# Harry David Stearman	1/1234850

Denotes current registered proprietor

Leases continued: - NIL

Easements: -

- 4.01.1980 (R 157473) Easement to Drain Sewage 6 metres wide
- 13.12.1984 (V 391742) Easement for Electricity Transmission Line 20 metres wide
- 26.09.1995 (D.P. 265817) Easement to Drain Water 2 metres wide
- 25.01.2001 (7262811) Easement to Drain Sewage 5 metres wide
- 29.03.2017 (AM 108223) Easement to Drain Water 6 metres wide

As regards Lot 2 D.P. 1234850

<u>Date of Acquisition and term held</u>	<u>Registered Proprietor(s) & Occupations where available</u>	<u>Reference to Title at Acquisition and sale</u>
16.04.1929 (1929 to 1945)	Henry Jonathan Cluff (Farmer)	Crown Tenure Settlement Purchase 1909/49 Tamworth (Book 1555 No. 723 Mortgage) Now Vol 5370 Fol 222
06.02.1945 (1945 to 1976)	Clarence Hardwick Wythes (Farmer) Elsie Rose Wythes (Married Woman)	Vol 5370 Fol 222 Now Vol 11332 Fol 157
03.06.1976 (1976 to 1981)	Robert Norman Nicolle (Grazier) Ivy Jean Nicolle (Married Woman)	Vol 11332 Fol 157
13.02.1981 (1981 to 1981)	Ivy Jean Nicolle (Widow)	Vol 11332 Fol 157
25.05.1981 (1981 to 1989)	Marau Pty Limited	Vol 11332 Fol 157 Now 1/711449
19.01.1989 (1989 to 1994)	John Douglas Collett	1/711449
28.01.1994 (1994 to 2017)	Peel Technology High School Parents and Citizens Association	1/711449 Now 2/1234850



ABN: 36 092 724 251
Ph: 02 9099 7400
(Ph: 0412 199 304)

Level 14, 135 King Street, Sydney
Sydney 2000
GPO Box 4103 Sydney NSW 2001
DX 967 Sydney

Continued as regards Lot 2 D.P. 1234850

<u>Date of Acquisition and term held</u>	<u>Registered Proprietor(s) & Occupations where available</u>	<u>Reference to Title at Acquisition and sale</u>
27.12.2017 (2017 to date)	# Chan Abbey Holdings Pty Limited	2/1234850

Denotes current registered proprietor

Leases: - NIL

Easements: -

- 4.01.1980 (R 157473) Easement to Drain Sewage 6 metres wide
- 27.02.1985 (D.P. 711449) Easement to Drain Water 5 metres wide

As regards Lot 3 D.P. 1234850

<u>Date of Acquisition and term held</u>	<u>Registered Proprietor(s) & Occupations where available</u>	<u>Reference to Title at Acquisition and sale</u>
09.10.1936 (1936 to 1964)	Joseph Henry Starr	Vol 4795 Fol 165
16.06.1964 (1964 to 1965)	Enid Agnes Kennedy (Married woman) Ainslie Jean Denton (Widow) (Section 94 Application not investigated)	Vol 4795 Fol 165
13.08.1965 (1965 to 1969)	Rupert Alfred Wentworth Vickers (Farmer & Grazier)	Vol 4795 Fol 165
09.05.1969 (1969 to 1981)	Barry Maynes McKinnon (Agent)	Vol 4795 Fol 165 Now Vol 14087 Fol 61
08.10.1981 (1981 to 2004)	Tim Kirkpatrick Anna Edith Kirkpatrick	Vol 14087 Fol 61 Now 23/260129
10.06.2004 (2004 to date)	# Kidman Group Pty Limited	23/260129 Now 3/1234850

Denotes current registered proprietor

Leases: - NIL

Easements: -

- 11.02.1980 (R 261250) Easement to Drain Sewage 6 metres wide
- 09.08.1984 (D.P. 636336) Easement to Drain Water

Yours Sincerely
Mark Groll
21 November 2018

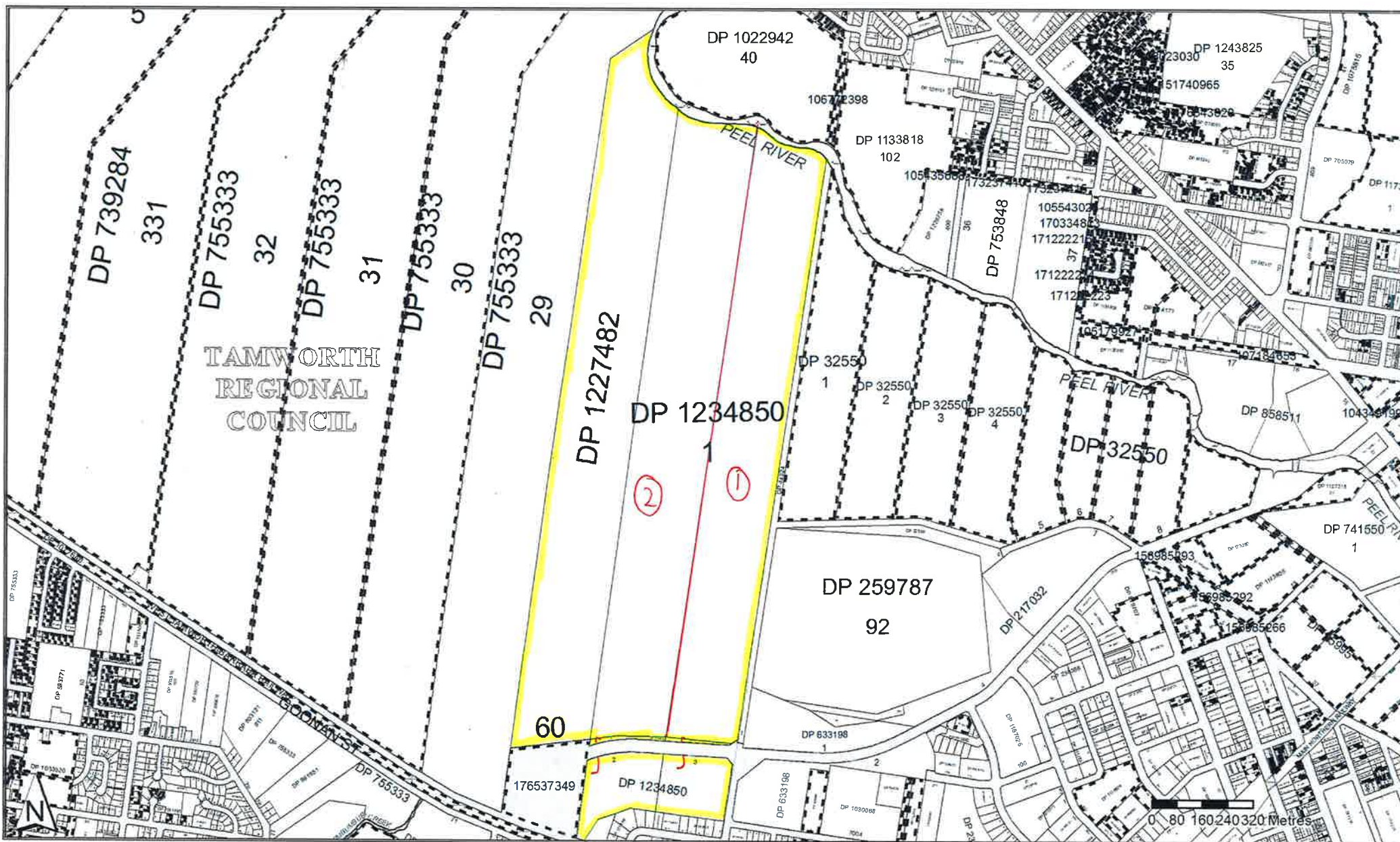
Email: mark.groll@infotrack.com.au


Locality : TAMINDA



Parish : MURROON

LGA : TAMWORTH REGIONAL

County : PARRY






DEPOSITED PLAN ADMINISTRATION SHEET		Sheet 1 of 2 Sheets																		
<p>Registered:  30.1.2017</p> <p>Title System: TORRENS</p> <p>Purpose: SUBDIVISION</p>	<p>Office Use Only</p> <p>Office Use Only</p> <p>DP1227482</p>																			
<p>PLAN OF SUBDIVISION OF LOT 28 DP755333</p>	<p>LGA: TAMWORTH REGIONAL</p> <p>Locality: Taminda</p> <p>Parish: Murroon</p> <p>County: Parry</p>																			
<p>Crown Lands NSW/Western Lands Office Approval</p> <p>I, (Authorised Officer) in approving this plan certify that all necessary approvals in regard to the allocation of the land shown herein have been given.</p> <p>Signature:</p> <p>Date:</p> <p>File Number:</p> <p>Office:</p>	<p>Survey Certificate</p> <p>I, Peter John Baxter of P.O. Box 1402 Tamworth NSW 2340 a surveyor registered under the <i>Surveying and Spatial Information Act 2002</i>, certify that:</p> <p>*(a) The land shown in the plan was surveyed in accordance with the <i>Surveying and Spatial Information Regulation 2012</i>, is accurate and the survey was completed on</p> <p>*(b) The part of the land shown in the plan (being lot 59) was surveyed in accordance with the <i>Surveying and Spatial Information Regulation 2012</i>, is accurate and the survey was completed on, 30 Nov 2016, the part not surveyed was compiled in accordance with that Regulation.</p> <p>*(c) The land shown in this plan was compiled in accordance with the <i>Surveying and Spatial Information Regulation 2012</i>.</p> <p>Signature:  Dated: 30 Nov 2016</p> <p>Surveyor ID: 443</p> <p>Datum Line: "A" (PM31463) - "Z" (PM30522)</p> <p>Type: *Urban/*Rural</p> <p>The terrain is *Level-Undulating / *Steep-Mountainous.</p> <p>*Strike through if inapplicable.</p> <p>*Specify the land actually surveyed or specify any land shown in the plan that is not the subject of the survey.</p>																			
<p>Subdivision Certificate</p> <p>I, <u>LUCKY WALKER</u> *Authorised Person/*General Manager/*Accredited Certifier, certify that the provisions of s.109J of the <i>Environmental Planning and Assessment Act 1979</i> have been satisfied in relation to the proposed subdivision, new road or reserve set out herein.</p> <p>Signature: <u>WALKER</u></p> <p>Accreditation number:</p> <p>Consent Authority: <u>Tamworth Regional Council</u></p> <p>Date of endorsement: <u>09/01/2017</u></p> <p>Subdivision Certificate number: <u>Sub 2017/0025</u></p> <p>File number:</p> <p>*Strike through if inapplicable.</p>	<p>Plans used in the preparation of survey/compilation.</p> <table border="1"> <tbody> <tr> <td>2350-1761</td> <td>DP601968</td> <td>DP711449</td> </tr> <tr> <td>DP44224</td> <td>DP603348</td> <td>DP739272</td> </tr> <tr> <td>DP259787</td> <td>DP631977</td> <td>DP816023</td> </tr> <tr> <td>DP260129</td> <td>DP633198</td> <td>DP1006026</td> </tr> <tr> <td>DP265817</td> <td>DP635782</td> <td>DP1039053</td> </tr> <tr> <td>DP539436</td> <td>DP636336</td> <td>DP1152065</td> </tr> </tbody> </table> <p>If space is insufficient continue on PLAN FORM 6A</p>		2350-1761	DP601968	DP711449	DP44224	DP603348	DP739272	DP259787	DP631977	DP816023	DP260129	DP633198	DP1006026	DP265817	DP635782	DP1039053	DP539436	DP636336	DP1152065
2350-1761	DP601968	DP711449																		
DP44224	DP603348	DP739272																		
DP259787	DP631977	DP816023																		
DP260129	DP633198	DP1006026																		
DP265817	DP635782	DP1039053																		
DP539436	DP636336	DP1152065																		
<p>Statements of intention to dedicate public roads create public reserves and drainage reserves, acquire/resume land.</p> <p>IT IS INTENDED TO DEDICATE LOT 59 TO THE PUBLIC AS ROAD</p>	<p>Signatures, Seals and Section 88B Statements should appear on PLAN FORM 6A</p> <p>Surveyor's Reference: 0857 QA REF:0857-161130</p>																			

DEPOSITED PLAN ADMINISTRATION SHEET

Sheet 2 of 2 Sheets

Office Use Only		Office Use Only	
Registered:  30.1.2017		DP1227482	
PLAN OF SUBDIVISION OF LOT 28 DP755333			
Subdivision Certificate number: <u>Sub 2017/0025</u>		This sheet is for the provision of the following information as required: <ul style="list-style-type: none"> • A schedule of lots and addresses - See 60(c) <i>SSI Regulation 2012</i> • Statements of intention to create and release affecting interests in accordance with section 88B <i>Conveyancing Act 1919</i> • Signatures and seals- see 195D <i>Conveyancing Act 1919</i> • Any information which cannot fit in the appropriate panel of sheet 1 of the administration sheets. 	
Date of Endorsement: <u>09/01/2017</u>			

Statements of intention to dedicate public roads create public reserves and drainage reserves, acquire/resume land.

Pursuant to Sec 88B of the Conveyancing Act 1919-64 it is intended to create

1. Positive Covenant

Lot	Street Number	Street Name	St Type	Locality
59	NA	Wallamore	Road	Taminda
60	72	Wallamore	Road	Taminda

Seal of Tamworth Regional Council

The common seal of Tamworth Regional Council was hereunto affixed in the presence of authorised officers of the Council who certify this to be correct for the purposes of the real Property Act 1900



Tamworth Regional Council authorised officer

General Manager ~~COUNSEL~~

Name: ~~Paul Anthony Bennett~~

Signature: PETER THOMPSON

Tamworth Regional Council authorised officer

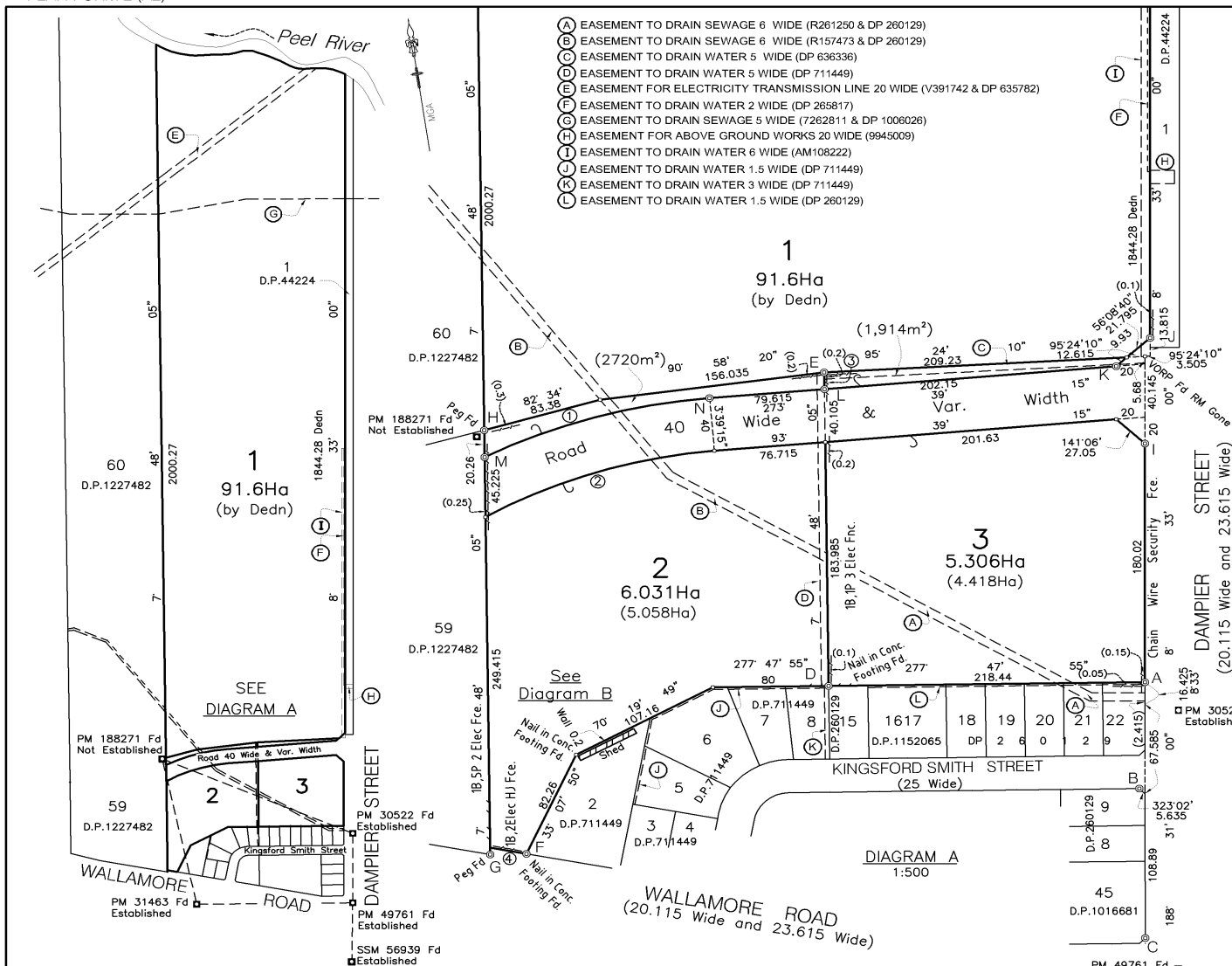
Mayor

Name: Colin John Murray

Signature: [Signature]

If space is insufficient use additional annexure sheet

Surveyor's Reference: 0857 QA Ref: 0857-161130



- (A) EASEMENT TO DRAIN SEWAGE 6 WIDE (R261250 & DP 260129)
- (B) EASEMENT TO DRAIN SEWAGE 6 WIDE (R157473 & DP 260129)
- (C) EASEMENT TO DRAIN WATER 5 WIDE (DP 636336)
- (D) EASEMENT TO DRAIN WATER 5 WIDE (DP 711449)
- (E) EASEMENT FOR ELECTRICITY TRANSMISSION LINE 20 WIDE (V391742 & DP 635782)
- (F) EASEMENT TO DRAIN WATER 2 WIDE (DP 265817)
- (G) EASEMENT TO DRAIN SEWAGE 5 WIDE (7262811 & DP 1006026)
- (H) EASEMENT FOR ABOVE GROUND WORKS 20 WIDE (9945009)
- (I) EASEMENT TO DRAIN WATER 6 WIDE (AM108222)
- (J) EASEMENT TO DRAIN WATER 1.5 WIDE (DP 711449)
- (K) EASEMENT TO DRAIN WATER 3 WIDE (DP 711449)
- (L) EASEMENT TO DRAIN WATER 1.5 WIDE (DP 260129)

**SURVEYING & SPATIAL INFORMATION REGULATION 2012
CLAUSE 35(1)b & 61(2)**

Mark	MGA Co-ordinates		Class	Order	Origin
	Easting	Northing			
PM 30522	299,557,549	6,558,369,766	A	1	SCIMS
PM 31463	299,132,025	6,558,232,426	C	U	SCIMS
PM 49761	299,528,437	6,558,177,041	C	U	SCIMS
SSM 56939	299,497,995	6,557,991,168	A	1	SCIMS
PM 188271	299,113	6,558,649	U	U	TRAVERSE

Source: M.G.A. CO-ORDINATES ADOPTED FROM LAND & PROPERTY
INFORMATION AS AT 25 OCTOBER 2017
COMBINED SCALE FACTOR 1.000031 ZONE 56

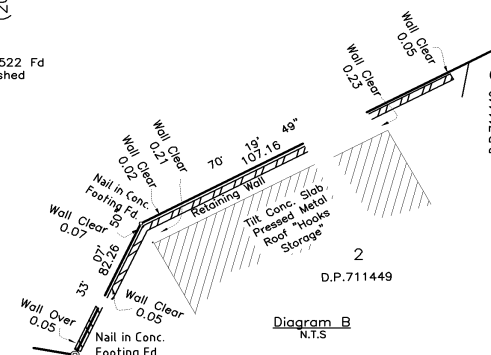
Datum: PM 49761 - PM 31463

**CLAUSE 12 PM & SSM COMPARISONS
& SURVEY CONTROL CONNECTIONS**

From	To	Bearing	Distance	Remarks
PM 49761	PM 31463	277°57'13"	400.250	By Survey
PM 49761	SSM 56939	189°17'50"	188.364	By Survey
PM 49761	PM 30522	189°18'04"	188.343	By SCIMS (GND)
PM 49761	PM 30522	8°33'09"	194.902	By Survey
PM 49761	PM 30522	8°35'23"	194.905	By SCIMS (GND)
PM 30522	PM 188271	302°06'17"	524.581	By Survey
PM 188271	PM 31463	177°24'39"	416.140	By Survey

SCHEDULE OF REFERENCE MARKS

Cor.	Bearing	Distance	From	Remarks
A	277°49'	0.5	R.M.G.I.Pipe Fd	DP. 260129
	321°25'20"	31.37	R.M. PM 30522	
B	187°49'	0.5	R.M.Conc. Block Fd	DP. 260129
C	278°31'	0.5	R.M.G.I.Pipe Fd	DP. 260129
D	97°49'	0.5	R.M.G.I.Pipe Fd	DP. 711449
E	94°28'	1.005	R.M.G.I.Pipe Fd	DP. 603487
F	33°09'	0.515	R.M.G.I.Pipe Fd	DP. 711449
G	261°56'	3.2	R.M.D.H.W Fd	DP. 1227482
H	48°35'	2.405	R.M.PM 188270	DP. 1227482
I	277°01'	1.0	R.M.G.I.Pipe	
J	277°01'	1.0	R.M.G.I.Pipe	
K	353°39'	1.0	R.M.G.I.Pipe	
L	4°39'	1.01	R.M.G.I.Pipe	
M	8°57'	0.97	R.M.G.I.Pipe	
N	4°39'	1.01	R.M.G.I.Pipe	



SCHEDULE OF SHORT & CURVED LINES

No.	Bearing	Distance	Arc	Radius
1	82°33'28"	161.660	162.675	420
2	81°02'40"	165.910	167.257	380
3	7°48'05"	12.465		
4	109°01'05"	25.592		

PM 31463

Surveyor: Mitchel Bernard Hanlon
Date of Survey: 31 July 2017
Surveyors Ref: 17020

PLAN OF SUBDIVISION PLAN
LOT 23 DP 260129, LOT 1 DP 711449 AND LOT 272 DP 631977

LGA: TAMWORTH REGIONAL
Locality: TAMINDA
Subdivision No: SUB 2018-0013
Lengths are in metres. Reduction Ratio 1:7000




Registered
13.12.2017

DP1234850

PLAN FORM 6 (2012)

WARNING: Creasing or folding will lead to rejection

ePlan

DEPOSITED PLAN ADMINISTRATION SHEET		Sheet 1 of 4 sheet(s)
<div>*OFFICE USE ONLY</div> <div>Registered:  13.12.2017</div> <div>Title System: TORRENS</div> <div>Purpose: SUBDIVISION</div>		<div>*OFFICE USE ONLY</div> <div>DP1234850</div>
PLAN OF SUBDIVISION PLAN LOT 23 IN DP 260129, LOT 1 IN DP 711449 AND LOT 272 IN DP 631977		LGA: TAMWORTH REGIONAL Locality: TAMINDA Parish: MURROON County: PARRY
<div>Crown Lands NSW/Western Lands Office Approval</div> <div>I, (Authorised Officer) in approving this plan certify that all necessary approvals in regard to the allocation of the land shown herein have been given.</div> <div>Signature:</div> <div>Date:</div> <div>File Number:</div> <div>Office:</div>		<div>Survey Certificate</div> <div>I, MITCHEL BERNARD HANLON</div> <div>of PO BOX 1568, TAMWORTH, 2340</div> <div>a surveyor registered under the Surveying & Spatial Information Act 2002, certify</div> <div>*(a) The land shown in the plan was surveyed in accordance with the Surveying and Spatial Information Regulation, 2012, is accurate and the survey was completed on</div> <div>(b) The part of the land shown on the plan (*being excluding ^{including} LOT 1 in DP 71449, 23 in DP 260129 and 272 in DP 631977) was surveyed in accordance with the Surveying and Spatial Information Regulation 2012, is accurate and the survey was completed on 31 July 2017 the part not surveyed was compiled in accordance with that Regulation.</div> <div>*(c) The land shown in this plan was compiled in accordance with the Surveying and Spatial Information Regulation 2012.</div> <div>Signature:  Dated: 31 July 2017</div> <div>Surveyor ID: BOSSI No.1205</div> <div>Datum Line: PM 49761 - PM31463</div> <div>Type: *Urban/*Rural</div> <div>The terrain is *Level-Undulating / *Steep-Mountainous</div> <div>[*] Strike through if applicable</div> <div>[^] Specify the land actually surveyed or specify any land shown in the plan that is not the subject of the survey.</div>
<div>Subdivision Certificate</div> <div>I, CULY WAXLER</div> <div>*Authorised Person/*General Manager/*Accredited Certifier, certify that the provisions of s.109J of the Environmental Planning and Assessment Act 1979 have been satisfied in relation to the proposed subdivision, new road or reserve set out herein.</div> <div>Signature: </div> <div>Accreditation No:</div> <div>Consent Authority: TAMWORTH REGIONAL COUNCIL</div> <div>Date of Endorsement: 15/11/2017</div> <div>Subdivision Certificate No: SUB 2018-0013</div> <div>File No: LF1015 / LF7866 / LF12151</div> <div>[*] Strike through if applicable</div>		<div>Plans used in preparation of Survey/Compilation</div> <div>DP 1227482 DP 32550</div> <div>DP 44224 DP 265817</div> <div>DP 711449 CP 2349-1764</div> <div>DP 265817 CP 9539-1603</div> <div>DP 603487 CP 1150-3100</div> <div>DP 631977</div> <div>DP 636336</div> <div>DP 635782</div> <div>DP 260129</div> <div>DP 601968</div> <div>DP 1006026</div> <div>If space is insufficient continue on PLAN FORM 6A</div>
STATEMENTS of intention to dedicate public roads, public reserves and drainage reserves SUBJECT TO AN EXISTING EASEMENT TO DRAIN SEWAGE 6 WIDE (R157473), AN EASEMENT TO DRAIN WATER 5 WIDE (DP636336), AN EASEMENT TO DRAIN WATER 5 WIDE (DP711449) AND AN EASEMENT TO DRAIN WATER 6 WIDE (AM108222) IT IS INTENDED TO DEDICATE THE ROAD 40 WIDE & VARIABLE WIDTH TO THE PUBLIC AS ROAD.		
Signatures, Seals and Section 88B Statements should appear on PLAN FORM 6A		SURVEYOR'S REFERENCE: 17020

PLAN FORM 6A (2012)

WARNING: Creasing or folding will lead to rejection

ePlan

DEPOSITED PLAN ADMINISTRATION SHEET

Sheet 2 of 4 sheet(s)

Registered:  13.12.2017

Office Use Only

Office Use Only

DP1234850

PLAN OF SUBDIVISION PLAN
LOT 23 IN DP 260129, LOT 1 IN DP 711449
AND LOT 272 IN DP 631977

- This sheet is for the provision of the following information as required:
- A schedule of lots and addresses - See 60(c) *SSI Regulation 2012*
 - Statements of intention to create and release affecting interests in accordance with section 88B *Conveyancing Act 1919*
 - Signatures and seals - see 195D *Conveyancing Act 1919*
 - Any information which cannot fit in the appropriate panel on sheet 1 of the administration sheets.

Subdivision Certificate No.: Sub2018-0013

Date of Endorsement: 15/11/2017


SUBJECT TO AN EXISTING EASEMENT TO DRAIN
WATER 3 WIDE AND AN EXISTING EASEMENT TO
DRAIN SEWAGE 6 WIDE*


IT IS INTENDED TO DEDICATE THE ROAD 40 WIDE &
VARIABLE WIDTH TO THE PUBLIC AS ROAD.

SCHEDULE OF ADDRESSES

Lot 1	72 Wallamore Road, Taminda, NSW, 2340
Lot 2	21 Wallamore Road, Taminda, NSW, 2340
Lot 3	55 Dampier Street, Taminda, NSW, 2340

The Common Seal of Tamworth Regional Council was hereunto affixed on 15/11/2017
Pursuant to a resolution of Council in the presence of


Paul Anthony Bennett
General Manager


Colin John Murray
Mayor



If space is insufficient use additional annexure sheet

Surveyor's Reference: 17020

PLAN FORM 6A (2012)

WARNING: Creasing or folding will lead to rejection

ePlan

DEPOSITED PLAN ADMINISTRATION SHEET

Sheet 3 of 4 sheet(s)

Registered:



13.12.2017

Office Use Only

Office Use Only

DP1234850

PLAN OF SUBDIVISION PLAN
LOT 23 IN DP 260129, LOT 1 IN DP 711449
AND LOT 272 IN DP 631977

This sheet is for the provision of the following information as required:

- A schedule of lots and addresses - See 60(c) *SSI Regulation 2012*
- Statements of intention to create and release affecting interests in accordance with section 88B *Conveyancing Act 1919*
- Signatures and seals - see 195D *Conveyancing Act 1919*
- Any information which cannot fit in the appropriate panel on sheet 1 of the administration sheets.

Subdivision Certificate No.: Sub 2018-0013

Date of Endorsement: 15/11/2017

Executed by
Kidman Group Pty Limited
ACN 107 347 740
in accordance with Section 127 of the
Corporations Act 2001

Signature of Sole Director / Secretary:

HARRY DAVID STEARMAN


Sole Director / Secretary:
(Block Letters)

HARRY DAVID STEARMAN

If space is insufficient use additional annexure sheet

Surveyor's Reference: 17020

PLAN FORM 6A (2012) WARNING: Creasing or folding will lead to rejection ePlan

DEPOSITED PLAN ADMINISTRATION SHEET		Sheet 4 of 4 sheet(s)
Registered:  13.12.2017	Office Use Only <div style="font-size: 2em; font-weight: bold;">DP1234850</div>	
PLAN OF SUBDIVISION PLAN LOT 23 IN DP 260129, LOT 1 IN DP 711449 AND LOT 272 IN DP 631977		
Subdivision Certificate No.: Date of Endorsement:		
This sheet is for the provision of the following information as required: • A schedule of lots and addresses - See 60(c) <i>SSI Regulation 2012</i> • Statements of intention to create and release affecting interests in accordance with section 88B <i>Conveyancing Act 1919</i> • Signatures and seals - see 195D <i>Conveyancing Act 1919</i> • Any information which cannot fit in the appropriate panel on sheet 1 of the administration sheets.		

Executed by
 Peel Technology High School Parents & Citizens Association 

Signature of authorised person:

Witness:

PRESIDENT
 Position Held

VICE PRESIDENT
 Full name of witness

ASHLEY JOHN CASTLES
 Name of authorised person
 (Block Letters)

CATHERINE ELIZABETH WEEKS.
 Address of witness
 88 GUNNEDAH RD
 TAMWORTH NSW 2340

If space is insufficient use additional annexure sheet

Surveyor's Reference: 17020

NEW SOUTH WALES

Prior Title (Crown Grant)
Vol.4795 Fol.165

CERTIFICATE OF TITLE

PROPERTY ACT, 1900



12042181

Vol. **12042** Fol. **181**

Edition issued 5-2-1973

N60156

CANCELLED



I certify that the person described in the First Schedule is the registered proprietor of the undermentioned estate in the land within described subject nevertheless to such exceptions encumbrances and interests as are shown in the Second Schedule.

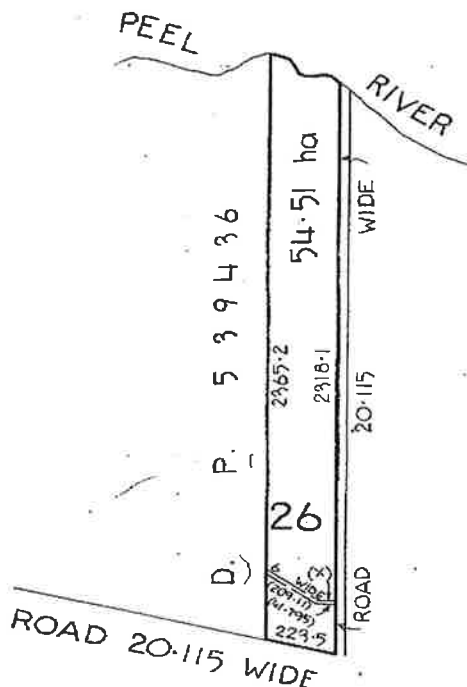
Jawatson

Registrar General.



PLAN SHOWING LOCATION OF LAND

LENGTHS ARE IN METRES



(X) EASEMENT TO DRAIN SEWAGE - R261250

N60156 *AM*
mm

REDUCTION RATIO 1:20 000

ESTATE AND LAND REFERRED TO

Estate in Fee Simple in Portion 26 in the City of Tamworth Parish of Murroon and County of Parry. EXCEPTING THEREOUT the minerals reserved by the Crown Grant.

FIRST SCHEDULE

BARRY MAYNES McKINNON of Tamworth, Agent.

SECOND SCHEDULE

1. Reservations and conditions, if any, contained in the Crown Grant above referred to.
2. Attention is directed to Section 31 of the Close Settlement Act, 1904, relating to Transfer. (S.P. No. 1909/30 Tamworth). Cancelled N322427
3. Mortgage No. 1460770 to Bank of New South Wales. Entered 17-6-1969. Discharged N33555.

Jawatson

Registrar General

NOTE: ENTRIES RULED THROUGH AND AUTHENTICATED BY THE SEAL OF THE REGISTRAR GENERAL ARE CANCELLED.

PERSONS ARE CAUTIONED AGAINST ALTERING OR ADDING TO THIS CERTIFICATE OR ANY NOTIFICATION HEREON





WARNING: THIS DOCUMENT MUST NOT BE REMOVED FROM THE LAND TITLES OFFICE.

12042 Fol. 181
(Page 1) Vol.

Vol. 12042 Fol. 181




(Page 2 of 2 pages)

FIRST SCHEDULE (continued)

REGISTERED PROPRIETOR	INSTRUMENT			ENTERED	Signature of Registrar General
	NATURE	NUMBER	DATE		
<p>This deed is cancelled as to <u>whole ex road</u></p> <p>New Certificates of Title have issued on <u>20-3-1980</u></p> <p>for lots in <u>Deposited Plan No. 603487</u> as follows:-</p> <p><u>Lots 261 to 262 Vol. 14087 Fol. 61 to 62</u> respectively.</p>	<div><p>The residue of land in this folio comprises</p><p>road widening shown in D.P. 603487</p><p></p><p>REGISTRAR GENERAL</p></div>				
<p></p> <p>REGISTRAR GENERAL</p> 	<div><p>NEW CERTIFICATES OF TITLE ISSUED ON <u>DP 603487</u></p><p>NO DEALING TO BE REGISTERED WITHOUT REFERENCE TO</p><p>SURVEY DRAFTING BRANCH.</p></div>				

R261250
 DP 603487
 R 322427

SECOND SCHEDULE (continued)

INSTRUMENT			PARTICULARS	ENTERED	Signature of Registrar General	CANCELLATION	
NATURE	NUMBER	DATE					
Request	R322427		Attention is directed to section 8 of the Land Aggregation Tax Management Act, 1971.	16-11-1979			
Transfer	R261250		Agreement to drain sewage affecting the land shown as bounded in the plan hereto.	11-2-1980			
	D.P. 603487		Interests of the Council of the City of TAMWORTH in the addition to existing road shown on D.P. 603487.	27-2-1980			

NOTE: ENTRIES RULED THROUGH AND AUTHENTICATED BY THE SEAL OF THE REGISTRAR GENERAL ARE CANCELLED

NEW SOUTH WALES

165

CIFICATE OF TITLE

L. PROPERTY ACT, 1900



14087062

Crown Grant Vol. 4795 Fol. 105

Vol. 14087 Fol. 62

Prior Title Vol. 12042 Fol. 181



CANCELLED

EDITION ISSUED

21 3 1980

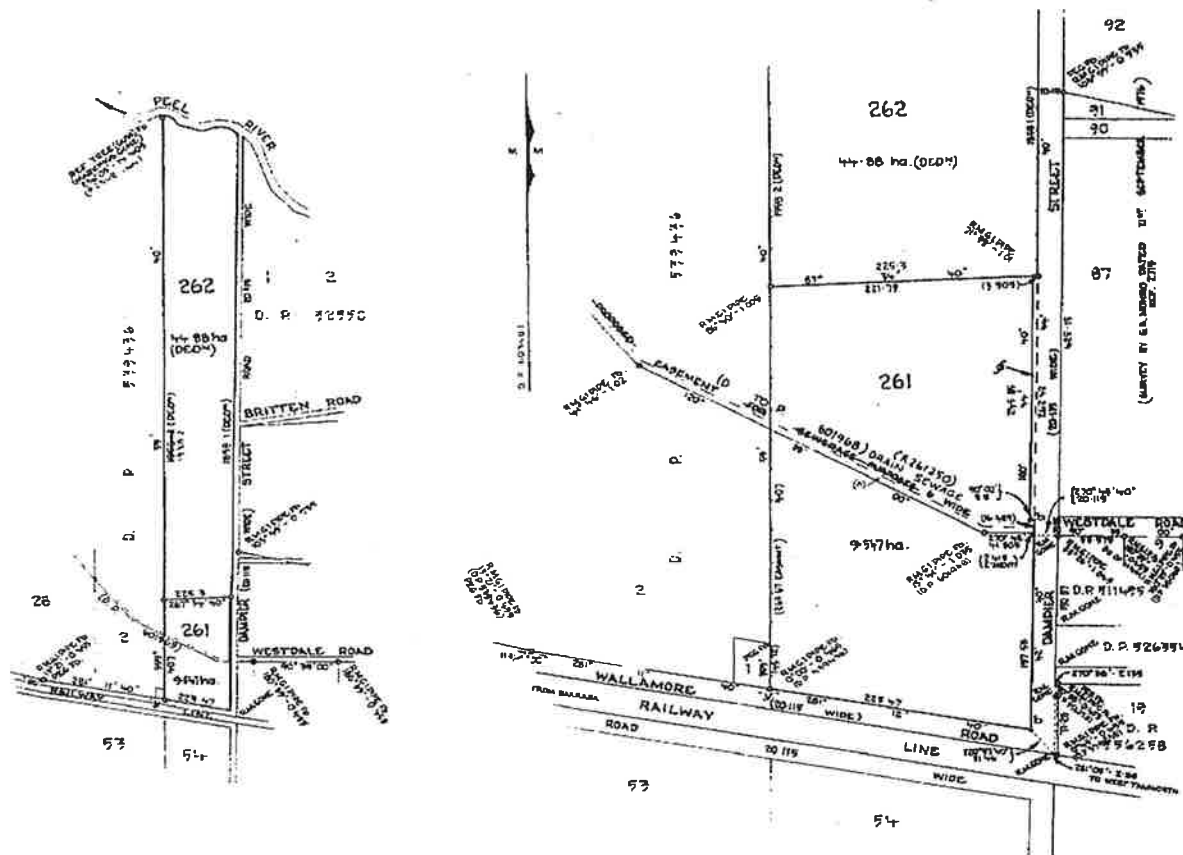
I certify that the person described in the First Schedule is the registered proprietor of the undermentioned estate in the land within described subject nevertheless to such exceptions encumbrances and interests as are shown in the Second Schedule.

[Signature]
Registrar General.



PLAN SHOWING LOCATION OF LAND

LENGTHS ARE IN METRES



ESTATE AND LAND REFERRED TO

Estate in Fee Simple in Lot 262 in Deposited Plan 603487 at Taminda in the City of Tamworth Parish of Murron and County of Parry. EXCEPTING THEREOUT the minerals reserved by the Crown Grant.

FIRST SCHEDULE

BARRY MAYNES McKIMMON of Tamworth, Agent.

SECOND SCHEDULE

1. Reservations and conditions, if any, contained in the Crown Grant above referred to.
2. R322429 Attention is directed to section 8 Land Aggregation Tax Management Act, 1971.

Vol. 14087 Fol. 62

DP 63197
Recd 10.5.23

(Page 2 of 2 pages)

This deed is cancelled as to _____
New certificates of title have issued on _____
for lots in _____ as follows:
Lots _____ Vol. _____ No. _____ respectively.

REGISTRAR GENERAL

NOTE: ENTRIES RULED THROUGH AND AUTHENTICATED BY THE SEAL OF THE REGISTRAR GENERAL ARE CANCELLED



CERTIFICATE OF TITLE

PROPERTY ACT, 1900



15055117

NEW SOUTH WALES

First Titles : Vol. 4795 Fol.165
Vol. 5370 Fol.222

Prior Titles : Vol.11332 Fol.157
Vol.14087 Fol. 62



15055 117

ISSUED 23 5 1983

I certify that the person named in the First Schedule is the registered proprietor of an estate in fee simple (or such other estate or interest as is set out below) in the land described subject to the recordings appearing in the Second Schedule and to the provisions of the Real Property Act, 1900.

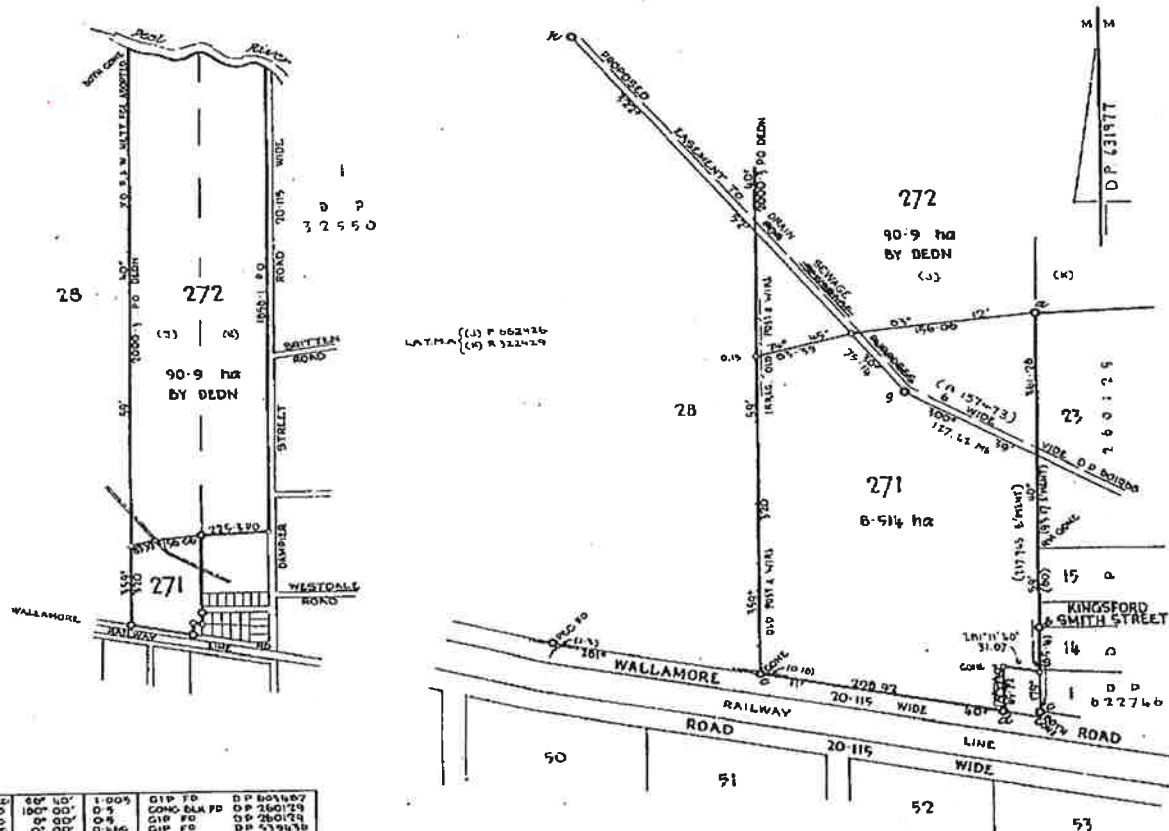
CANCELLED

Registrar General.
SEE AUTO FOLIO



PLAN SHOWING LOCATION OF LAND

LENGTHS ARE IN METRES



LAND REFERRED TO

Lot 272 in Deposited Plan 631977 at Taminda in the City of Tamworth Parish of Murroon and County of Parry.

FIRST SCHEDULE

JOHN BADEN CHAFFEY and GLADYS CHAFFEY as Joint Tenants.

SECOND SCHEDULE

- Land excludes minerals and is subject to reservations and conditions in favour of the Crown - see Crown Grants.
- P662426P Attention is directed to Section 8 Land Aggregation Tax Management Act, 1971 as regards the part so indicated in Deposited Plan 631977.
- R157473P Easement to drain sewage affecting the part of the land above described shown so burdened in Deposited Plan 631977.
- R322429P Attention is directed to Section 8 Land Aggregation Tax Management Act, 1971 as regards the part so indicated in Deposited Plan 631977.
- S42220P Mortgage to Australia and New Zealand Banking Group Limited affecting the part formerly comprised in Certificate of Title Volume 14087 Folio 62.

PERSONS ARE CAUTIONED AGAINST ALTERING OR ADDING TO THIS CERTIFICATE OR ANY NOTIFICATION HEREON

NOTE: ENTRIES RULED THROUGH AND AUTHENTICATED BY THE SEAL OF THE REGISTRAR GENERAL ARE CANCELLED

FIRST SCHEDULE (continued)
REGISTERED PROPRIETOR

Registrar General

CANCELLED
SEE AUTO FILE

SECOND SCHEDULE (continued)

PARTICULARS

Registrar General

CANCELLATION

T715101 Mortgage to Australia and New Zealand Banking Group Limited. Registered 8-9-1983.

V391742 Transfer. Easement for electricity transmission line affecting the part of the land within described shown as proposed easement for electricity transmission line 20 wide in DP635782. Registered 13-12-1984.

NOTATIONS AND UNREGISTERED DEALINGS

Discharge
 C.S. Head
 Henry
 T-115101 MK
 DP 635782 R
 CT 03 OCT 1984
 V391742 TGF

NEW SOUTH WALES

CERTIFICATE OF TITLE
REAL PROPERTY ACT, 1900, as amended.

TORRENS TITLE
Register Book

Crown Grant Vol. 5370 Fol. 222

Prior Titles Vol.5492 Fols.56
and 57

Vol. 11332 Fol. 157

Edition issued 5-6-1970

CANCELLED



I certify that the person described in the First Schedule is the registered proprietor of the undermentioned estate in the land within described subject nevertheless to such exceptions encumbrances and interests as are shown in the Second Schedule.

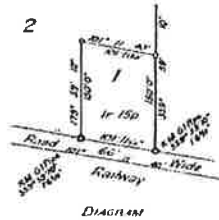
Witness

Barnes

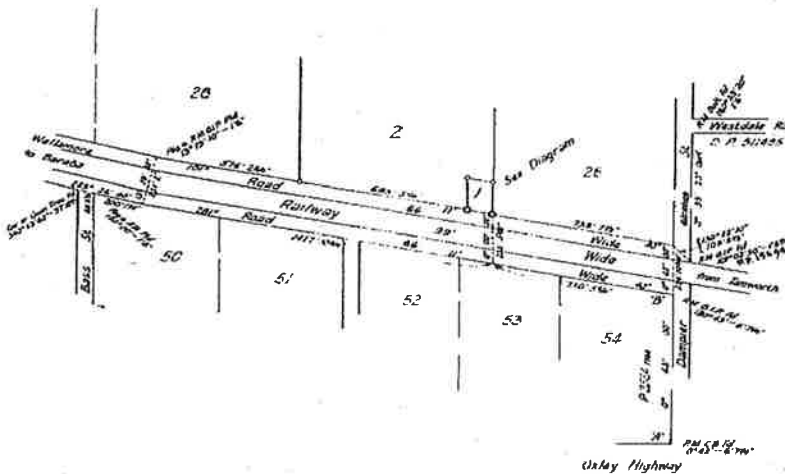
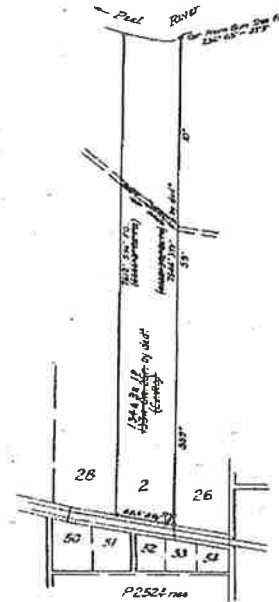
Jantson
Registrar General.



PLAN SHOWING LOCATION OF LAND



D. P. 539436



ESTATE AND LAND REFERRED TO

Estate in Fee Simple in Lot 2 in Deposited Plan 539436 at Westdale in the City of Tamworth Parish of Murroon and County of Parry. EXCEPTING THEREOUT the minerals reserved by the Crown Grant.

FIRST SCHEDULE

CLARENCE HARDWICK WYTHES, of West Tamworth, Farmer and BLUHE ROSE-WYTHES, his wife, as Tenants in Common in equal shares.

SECOND SCHEDULE

1. Reservations and conditions, if any, contained in the Crown Grant above referred to.
2. Attention is directed to Section 123 of the Conveyancing Act, 1904. Cancelled. P662426.
3. Mortgage No. D361927 to Rural Bank of New South Wales. Entered 10-5-1945. Discharged P745412.

Jantson
Registrar General.


NOTE: ENTRIES RULED THROUGH AND AUTHENTICATED BY THE SEAL OF THE REGISTRAR GENERAL ARE CANCELLED.

PERSONS ARE CAUTIONED AGAINST ALTERING OR ADDING TO THIS CERTIFICATE OR ANY NOTIFICATION HEREON

WARNING: THIS DOCUMENT MUST NOT BE REMOVED FROM THE LAND TITLES OFFICE.

FIRST SCHEDULE (continued)

V. C. N. BLIGHT, GOVERNMENT PAINTER

REGISTERED PROPRIETOR	INSTRUMENT			ENTERED	Signature of Registrar-General
	NATURE	NUMBER	DATE		
Robert Norman Nicolle, of Bingara, Grazier and Ivy Jean Nicolle, his wife, as joint tenants.	Transfer	P745413	-----	3-6-1976	<i>[Signature]</i>
<p>CANCELLED</p> <p>See new edition issued 7-3-1980</p> <p>Vide R 157473</p> <p><i>[Signature]</i> REGISTRAR GENERAL </p>					

SECOND SCHEDULE (continued)

NATURE	INSTRUMENT		PARTICULARS	ENTERED	Signature of Registrar-General	CANCELLATION	
	NUMBER	DATE					
Request	P662426	-----	Attention is directed to Section 8, Land Aggregation & Management Act, 1971	1-4-1976	<i>[Signature]</i>		
Transfer	R157473	---	<p>Consent to drain sewage affecting the land shown as</p> <p>"proposed easement for sewerage purposes 6 metres wide in or</p> <p>D.P. 601968.</p>	9-1-1980	<i>[Signature]</i>		

NOTE: ENTRIES RULED THROUGH AND AUTHENTICATED BY THE SEAL OF THE REGISTRAR-GENERAL ARE CANCELLED

© 2000 Blackwell Science Ltd *Journal of Internal Medicine* 247: 395–401

11332157

Vol. **11332** Fol. **157**

Prior Titles Vol. 5492 Fols. 56 and 57

EDITION ISSUED

10 3 1980

be

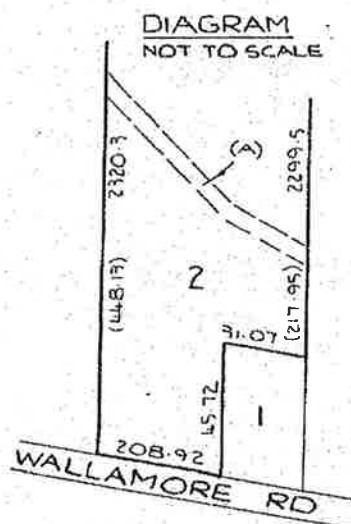
Registrar General:



LENGTHS ARE IN METRES

CANCELLED

WARNING: THIS DOCUMENT MUST NOT BE REMOVED FROM THE REGISTRAR GENERAL'S OFFICE



PEEL RIVER

POR. 28

2720.3

54.53 m

2299.5

POR. 26

2

SEE

DIAGRAM

(A) EASEMENT TO DRAIN SEWAGE
6 WIDE - R157473

R157473 M-X

REDUCTION RATIO 1:20000

ESTATE AND LAND REFERRED TO

Estate in Fee Simple in Lot 2 in Deposited Plan 539436 at Westdale in the City of Tamworth Parish of Murroon County of Parry. EXCEPTING THEREOUT the minerals reserved by the Crown grant.

FIRST SCHEDULE

~~ROBERT NORMAN NICOLLE of Bingham, Glacier and IVY JEAN NICOLLE his wife, as Joint Tenants~~

SECOND SCHEDULE



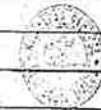
1. Reservations and conditions, if any, contained in the Crown grant above referred to.
2. P662426 Attention is directed to section 8 Land Aggregation Tax Management Act, 1971.
3. R157473 Easement to drain sewage affecting the land shown so burdened in the plan hereon.

NOTE: ENTRIES RULED THROUGH AND AUTHENTICATED BY THE SEAL OF THE REGISTRAR GENERAL ARE CANCELLED

REGISTERED PROPRIETOR

[illegible]

INSTRUMENT

INSTRUMENT		PARTICULARS	REGISTERED	Signature of Registrar General	CANCELLATION	
NATURE	NUMBER					
S465577	Mortgage to Rural Bank of New South Wales.	Registered 25-5-1981			Discharged	T410880
<p>This deed is cancelled as to <u>whole</u></p> <p>New certificates of Title have issued on <u>19-5-1983</u></p> <p>for lots in <u>Deposited</u> <u>63</u> 1977 as follows:</p> <p>Lots <u>271 to 272</u> <u>150SS</u> <u>116/117</u> respectively.</p> <p> REGISTRAR GENERAL</p> 						

NOTE: ENTRIES RULED THROUGH AND AUTHENTICATED BY THE SEAL OF THE REGISTRAR GENERAL ARE CANCELLED



LAND
REGISTRY
SERVICES

Historical Title



NEW SOUTH WALES LAND REGISTRY SERVICES - HISTORICAL SEARCH

SEARCH DATE

6/11/2018 10:25AM

FOLIO: 272/631977

First Title(s): SEE PRIOR TITLE(S)

Prior Title(s): VOL 15055 FOL 117

Recorded	Number	Type of Instrument	C.T. Issue
28/3/1988		TITLE AUTOMATION PROJECT	LOT RECORDED FOLIO NOT CREATED
22/9/1988		CONVERTED TO COMPUTER FOLIO	FOLIO CREATED CT NOT ISSUED
16/2/1989	Y180172	NOTICE OF DEATH	EDITION 1
26/9/1995	DP265817	DEPOSITED PLAN	EDITION 2
12/6/1997	3137905	DISCHARGE OF MORTGAGE	
12/6/1997	3137906	TRANSFER	EDITION 3
25/3/1999	5704999	MORTGAGE	EDITION 4
13/9/1999	DP1006026	DEPOSITED PLAN	
27/9/2000	7112170	CAVEAT	
25/1/2001	7262810	WITHDRAWAL OF CAVEAT	
25/1/2001	7262811	TRANSFER GRANTING EASEMENT	EDITION 5
8/5/2002	8576687	DISCHARGE OF MORTGAGE	
8/5/2002	8576689	MORTGAGE	EDITION 6
4/12/2002	9189029	DISCHARGE OF MORTGAGE	
4/12/2002	9189030	TRANSFER	EDITION 7
2/10/2003	9945009	TRANSFER GRANTING EASEMENT	EDITION 8
16/9/2013	AI21612	TRANSFER	EDITION 9
29/3/2017	AM108222	TRANSFER GRANTING EASEMENT	
29/3/2017	AM108223	POSITIVE COVENANT	EDITION 10
13/12/2017	DP1234850	DEPOSITED PLAN	FOLIO CANCELLED RESIDUE REMAINS

*** END OF SEARCH ***

taminda

PRINTED ON 6/11/2018


InfoTrack an approved NSW Information Broker hereby certifies that the information contained in this document has been provided electronically by the Registrar General in accordance with Section 96B(2) of the Real Property Act 1900.

Copyright © Office of the Registrar-General 2018

Received: 06/11/2018 10:25:36

TRANSFER

Real Property Act, 1900



3137906 G



Offi
10/05/1997 \$2.00 994002939 13
63052 272/631977 (2) TFR
CHAFFEY JB BAILEY AN
\$560000.00 \$0.00 076333 718

(A) **LAND TRANSFERRED**

Show no more than 20 References to Title.
If appropriate, specify the share transferred.

FOLIO IDENTIFIER 272/631977
FOLIO IDENTIFIER 28/755333

(B) **LODGED BY**

L.T.O. Box
28A
Name, Address and Telephone
~~HOLMAN~~ ~~WILSON~~ **WILSON & CO.**
~~28A~~ ~~28A~~ ~~28A~~
Phone: 232-1041
Fax: 232-646
L.T.O. Delivery 28A
REFERENCE (max. 15 characters): Holman Bailey

(C) **TRANSFEROR**

JOHN BADEN CHAFFEY

(D) acknowledges receipt of the consideration of FIVE HUNDRED AND SIXTY THOUSAND DOLLARS (\$560,000.00)

and as regards the land specified above transfers to the Transferee an estate in fee simple

(E) subject to the following **ENCUMBRANCES** 1. 2. 3.

(F) **TRANSFEE**

T TS (s713 LGA) TW (Sheriff)	ARNOLD NEIL BAILEY TENANCY:
---	---

(H) We certify this dealing correct for the purposes of the Real Property Act, 1900. DATED 9th May 1997

Signed in my presence by the Transferor who is personally known to me.

Signature of Witness
B. J. THOMPSON

Name of Witness (BLOCK LETTERS)

SOLICITOR
Address of Witness
TAMMORTH.

Signature of Transferor

Signed in my presence by the Transferee who is personally known to me.

Signature of Witness

Name of Witness (BLOCK LETTERS)

Address of Witness

P B Duffy

Solicitor for the Signature of Transferee

INSTRUCTIONS FOR FILLING OUT THIS FORM ARE AVAILABLE FROM THE LAND TITLES OFFICE

CHECKED BY (office use only)

Form: 01T
Licence: 01-08-067
Licensee: Midware Systems
Lyons Barnett Kennedy

TRANSFER
New South Wales
Real Property Act 1900



9189030F

PRIVACY NOTE: this information is legally required and will beco

STAMP DUTY

Office of State Revenue use only

NEW SOUTH WALES DUTY
29-11-2002 0001200693-001
SECTION 18(2)
DUTY \$ *****2.00

(A) TORRENS TITLE

If appropriate, specify the part transferred
Folio Identifier 272/631977 & 28/755333

(B) LODGED BY

Delivery Box 28A	Name, Address or DX and Telephone 28A 28A 28A 28A 28A 28A Phone (02) 9332 0491 DX 840, SYDNEY L.T.O. Delivery 28A Reference (optional): LYTAM - NOVINE	CODE T TW (Sheriff)
---------------------	--	------------------------------

(C) TRANSFEROR

ARNOLD NEIL BAILEY

(D) CONSIDERATION The transferor acknowledges receipt of the consideration of \$ 1,300,000.00 and as regards

(E) ESTATE the land specified above transfers to the transferee an estate in fee simple.

(F) SHARE TRANSFERRED

(G) Encumbrances (if applicable):

(H) TRANSFEE

NOVINE PTY LTD ACN 002518407

(I) TENANCY:

(J) DATE 28/11/2002

I certify that the person(s) signing opposite, with whom I am personally acquainted or as to whose identity I am otherwise satisfied, signed this instrument in my presence.

Certified correct for the purposes of the Real Property Act 1900 by the transferor.

Signature of witness:

Name of witness:

Address of witness:

J.L. Bailey
J.L. Bailey
Somerset
Wallamore Rd
Tamworth
2840.

Signature of transferor:

Arnold Neil Bailey

Certified correct for the purposes of the Real Property Act 1900 by the person whose signature appears below.

Signature:

Brian James Thompson

Signatory's name: BRIAN JAMES THOMPSON
Signatory's capacity: Solicitor for the transferee

BRIAN JAMES THOMPSON
Solicitor
Tamworth

Ref:taminda /Src:M
Form: 01T
Licence: 05-11-638
Licensee: Softdocs

TRANSFER
New South Wales
Real Property Act 1900



AI21612W

PRIVACY NOTE: Section 31B of the Real Property Act 1900 (RP Act) authorises the Registrar by this form for the establishment and maintenance of the Real Property Act Register. Section 30B of the RP Act requires that the Register is made available to any person for search upon payment of a fee, if any.

STAMP DUTY

Office of State Revenue use only

2

NEW SOUTH WALES DUTY
21-08-2013 0007238244-001
SECTION 277-TRANSFER
NO DUTY PAYABLE

(A) TORRENS TITLE

272/631977 and 28/755333

(B) LODGED BY

Document Collection Box 28A	Name, Address or DX, Telephone, and Customer Account Number if any LPN: SAI GLOBAL Property 24247U DX 885 SYDNEY 02 9210 0700 Reference (optional): 33466694- Everingham	CODES T TW
---------------------------------------	---	--------------------------

(C) TRANSFEROR

NOVINE PTY LIMITED ACN 002 518 407

(D) CONSIDERATION

The transferor acknowledges receipt of the consideration of \$ 2,000,000.00 and as regards the land

(E) ESTATE TRANSFER

specified above transfers to the transferee an estate in fee simple.

(F) SHARE TRANSFERRED

(G)

Encumbrances (if applicable):

(H) TRANSFEREE

TAMWORTH REGIONAL COUNCIL ABN 52 631 074 450

(I)

TENANCY:

DATE

10/09/2013

(J) Certified correct for the purposes of the Real Property Act 1900 and executed on behalf of the company named below by the authorised person(s) whose signature(s) appear(s) below pursuant to the authority specified.

Company: NOVINE PTY LIMITED ACN 002 518 407

Authority: Section 127(1) of the Corporations Act 2001

Signature of authorised person:

Name of authorised person: MICHAEL JOHN FAULKNER

Office held: DIRECTOR

Signature of authorised person:

Name of authorised person: SHEILA MARGARET FAULKNER

Office held: DIRECTOR

The seal of TAMWORTH REGIONAL COUNCIL ABN 52 631 074 450

was hereunto affixed in the presence of authorised officers of the Council who certify this dealing to be correct for the purposes of the Real Property Act 1900.

Signature of authorised officer:

Name of authorised officer:

Position of authorised officer:

Council's seal: For execution by the Transferor see Enclosure 'A'

Signature of authorised officer:

Name of authorised officer:

Position of authorised officer:

(K) The transferee's solicitor certifies that the eNOS data relevant to this dealing has been submitted and stored under eNOS ID No. 486928 Full Name: Jacqueline Lawlor Signature: [Signature]

* s117 RP Act requires that you must have known the signatory for more than 12 months or have sighted identifying documentation.

Annexure A to TRANSFER

Parties: From NOVINE PTY LIMITED ACN 002 518 407 to TAMWORTH REGIONAL COUNCIL ABN 52 631 074 450

Dated: 10/09/2013

The seal of TAMWORTH REGIONAL COUNCIL ABN 52 631 074 450 was hereunto affixed in the presence of authorised officers of the Council who certify this dealing to be correct for the purposes of the Real Property Act 1900.

Council's seal:



Signature of authorised officer:

Name of authorised officer: COLIN JOHN MURRAY

Position of authorised officer: MAYOR

Signature of authorised officer:

Name of authorised officer: PAUL ANTHONY BENNETT

Position of authorised officer: GENERAL MANAGER



LAND
REGISTRY
SERVICES

Historical Title



NEW SOUTH WALES LAND REGISTRY SERVICES - HISTORICAL SEARCH

SEARCH DATE

6/11/2018 10:25AM

FOLIO: 1/1234850

First Title(s): VOL 4795 FOL 165 VOL 5370 FOL 222

Prior Title(s): 272/631977

Recorded	Number	Type of Instrument	C.T. Issue
13/12/2017	DP1234850	DEPOSITED PLAN	FOLIO CREATED EDITION 1
27/12/2017	AN4331	TRANSFER	EDITION 2
22/1/2018	AN56645	CAVEAT	

*** END OF SEARCH ***

taminda

PRINTED ON 6/11/2018

InfoTrack an approved NSW Information Broker hereby certifies that the information contained in this document has been provided electronically by the Registrar General in accordance with Section 96B(2) of the Real Property Act 1900.

Copyright © Office of the Registrar-General 2018

Received: 06/11/2018 10:25:36



FOLIO: 1/1234850

SEARCH DATE	TIME	EDITION NO	DATE
21/11/2018	11:00 AM	2	27/12/2017

LAND

LOT 1 IN DEPOSITED PLAN 1234850
AT TAMINDA
LOCAL GOVERNMENT AREA TAMWORTH REGIONAL
PARISH OF MURROON COUNTY OF PARRY
TITLE DIAGRAM DP1234850

FIRST SCHEDULE

HARRY DAVID STEARMAN

(T AN4331)

SECOND SCHEDULE (9 NOTIFICATIONS)

- 1 LAND EXCLUDES MINERALS AND IS SUBJECT TO RESERVATIONS AND CONDITIONS IN FAVOUR OF THE CROWN - SEE CROWN GRANT(S)
- 2 R157473 EASEMENT TO DRAIN SEWAGE 6 METRE(S) WIDE AFFECTING THE PART(S) SHOWN SO BURDENED IN THE TITLE DIAGRAM
- 3 V391742 EASEMENT FOR ELECTRICITY TRANSMISSION LINE 20 METRE(S) WIDE AFFECTING THE PART(S) SHOWN SO BURDENED IN THE TITLE DIAGRAM
- 4 DP265817 EASEMENT TO DRAIN WATER 2 METRE(S) WIDE AFFECTING THE PART(S) SHOWN SO BURDENED IN THE TITLE DIAGRAM
- 5 7262811 EASEMENT TO DRAIN SEWAGE 5 METRE(S) WIDE AFFECTING THE PART(S) SHOWN SO BURDENED IN THE TITLE DIAGRAM
- 6 9945009 EASEMENT FOR ABOVE GROUND WORKS 20 METRE(S) WIDE APPURTENANT TO THE LAND ABOVE DESCRIBED AFFECTING THE SITE SHOWN AS "PROPOSED EASEMENT FOR ABOVE GROUND WORKS OVER CENTRELINE OF POLES" IN THE PLAN WITH 9945009
- 7 AM108222 EASEMENT TO DRAIN WATER 6 METRE(S) WIDE AFFECTING THE PART(S) SHOWN SO BURDENED IN THE TITLE DIAGRAM
- 8 AM108223 POSITIVE COVENANT
- * 9 AN56645 CAVEAT BY A & GS CLIFT PTY LTD

NOTATIONS

UNREGISTERED DEALINGS: NIL

*** END OF SEARCH ***

taminda


PRINTED ON 21/11/2018

* Any entries preceded by an asterisk do not appear on the current edition of the Certificate of Title. Warning: the information appearing under notations has not been formally recorded in the Register. InfoTrack an approved NSW Information Broker hereby certifies that the information contained in this document has been provided electronically by the Registrar General in accordance with Section 96B(2) of the Real Property Act 1900.



CERTIFICATE OF TITLE

REAL PROPERTY ACT, 1900



15055 116

NEW SOUTH WALES

First Title : Vol. 5370 Fol.222

Prior Title : Vol.11332 Fol.157

Vol. 15055 Fol. 116

EDITION 23 5 1983
ISSUED



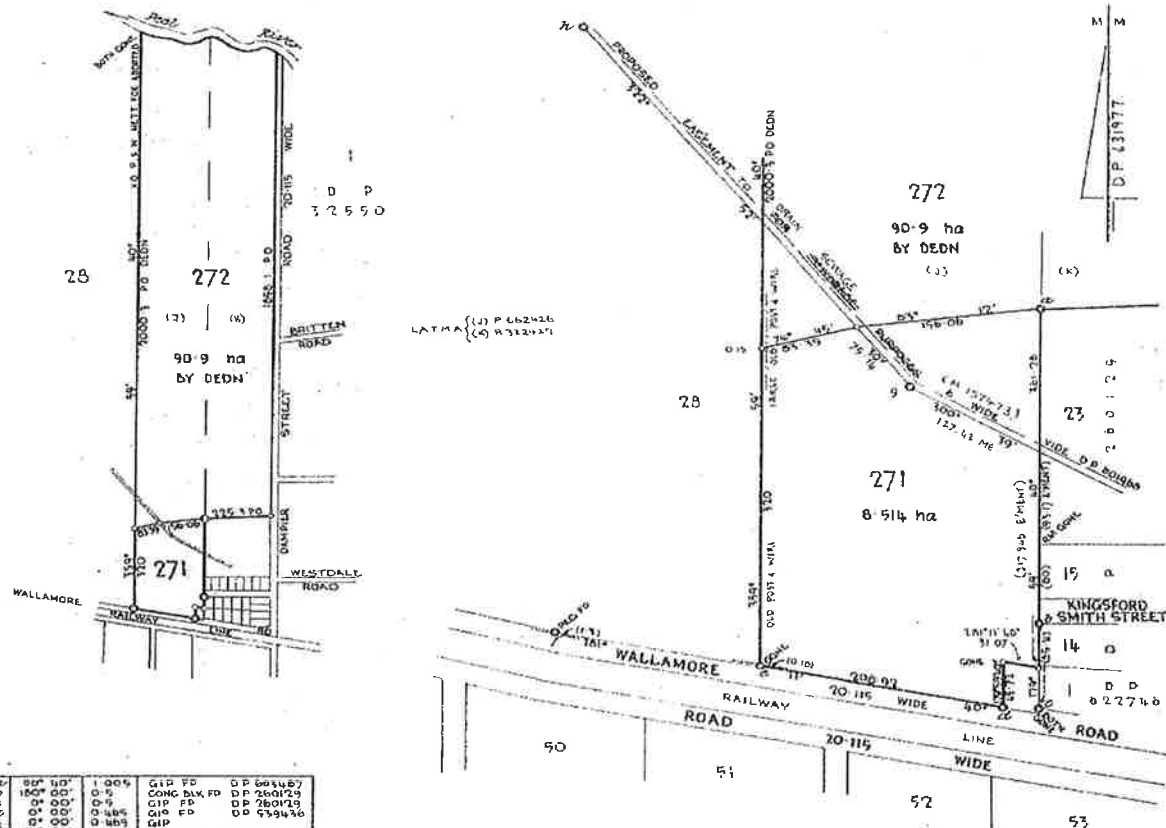
I certify that the person named in the First Schedule is the registered proprietor of an estate in fee simple (or such other estate or interest as is set out below) in the land described subject to the recordings appearing in the Second Schedule and to the provisions of the Real Property Act, 1900.

[Signature]
Registrar General.



PLAN SHOWING LOCATION OF LAND

LENGTHS ARE IN METRES



LAND REFERRED TO

Lot 271 in Deposited Plan 631977 at Taminda in the City of Tamworth Parish of Murroon and County of Parry.

FIRST SCHEDULE

MARAU PTY. LIMITED.

SECOND SCHEDULE

- Land excludes minerals and is subject to reservations and conditions in favour of the Crown - see Crown Grant.
- P662426 Attention is directed to Section 8 Land Aggregation Tax Management Act, 1971.
- R157473 Easement to drain sewage affecting the part of the land above described shown so burdened in Deposited Plan 631977.

PERSONS ARE CAUTIONED AGAINST ALTERING OR ADDING TO THIS CERTIFICATE OR ANY NOTIFICATION HEREON

NOTE: ENTRIES RULED THROUGH AND AUTHENTICATED BY THE SEAL OF THE REGISTRAR GENERAL ARE CANCELLED

FIRST SCHEDULE (continued)
REGISTERED PROPRIETOR

Registrar General

DP/SP 711449 Registered 20-7-1983
 This folio is cancelled as to whole/part upon
 of computer folios for lots 140 900
 of aforementioned plan.



SECOND SCHEDULE (continued)

PARTICULARS

Registrar General

CANCELLATION

T643092 Mortgage to State Bank of New South Wales. Registered 20-7-1983
 DP636336 Easement to drain water appurtenant to the land within described.

The interest of the Council of the Local Government Area in the public
 road dedicated in DP 711449

Registered 25/2/1985



Interested pursuant to Section 88B Conveyancing Act, 1939,
 by the registration of DP 711449

Registered 25/2/1985



Revised
Revised

NOTATIONS AND UNREGISTERED DEALINGS

T643092 w.
 C-18-8-84
 DP 636336
 Registered 9/5/84
 9 JAN 1985



LAND
REGISTRY
SERVICES

Historical Title



NEW SOUTH WALES LAND REGISTRY SERVICES - HISTORICAL SEARCH

SEARCH DATE

6/11/2018 10:26AM

FOLIO: 1/711449

First Title(s): VOL 5370 FOL 222

Prior Title(s): VOL 15055 FOL 116

Recorded	Number	Type of Instrument	C.T. Issue
27/2/1985	DP711449	DEPOSITED PLAN	FOLIO CREATED EDITION 1
9/6/1987	W923501	TRANSFER OF MORTGAGE	EDITION 2
19/1/1989	Y109174	DISCHARGE OF MORTGAGE	
19/1/1989	Y109175	TRANSFER	EDITION 3
28/1/1994	I980756	TRANSFER	EDITION 4
2/4/2007	AD23587	DEPARTMENTAL DEALING	
13/12/2017	DP1234850	DEPOSITED PLAN	FOLIO CANCELLED RESIDUE REMAINS

*** END OF SEARCH ***

taminda

PRINTED ON 6/11/2018

InfoTrack an approved NSW Information Broker hereby certifies that the information contained in this document has been provided electronically by the Registrar General in accordance with Section 96B(2) of the Real Property Act 1900.

Copyright © Office of the Registrar-General 2018

Received: 06/11/2018 10:26:35

HP 13
1905

STAMP DUTY



\$1-00



Y109175

TRANSFER

REAL PROPERTY ACT, 1900

7	2 of 2	X
\$	h	R2/2

DESCRIPTION
OF LAND
Note (a)

Torrens Title Reference

If Part Only, Define Whole and Give Details

Location

Folio Identifier 1/711449

WHOLE

TAMWORTH

TRANSFEROR
Note (b)

MARAU PTY LIMITED

ESTATE
Note (c)

(the abovenamed TRANSFEROR) hereby acknowledges receipt of the consideration of \$ 16,000.00
and transfers an estate in fee simple
in the land above described to the TRANSFEREE

TRANSFEREE
Note (d)

JOHN DOUGLAS COLLETT

of 40 Ridge Street, Tamworth

OFFICE USE ONLY

S

TENANCY
Note (e)

as joint tenants/tenants in common

PRIOR
ENCUMBRANCES
Note (f)

subject to the following PRIOR ENCUMBRANCES 1.

2.

3.

DATE 23rd December 1988

We hereby certify this dealing to be correct for the purposes of the Real Property Act, 1900.

Signed in my presence by the transferor who is personally known to me

THE COMMON SEAL of MARAU PTY. LIMITED

Signature of Witness

was hereunto affixed by authority

Name of Witness (BLOCK LETTERS)

of the Directors in the presence of:

Address and occupation of Witness

EXECUTION
Note (g)


Note (g)

Signed in my presence by the transferee who is personally known to me

Signature of Witness

Name of Witness (BLOCK LETTERS)

Address and occupation of Witness



[Signature]
Director

[Signature]
Signature of Transferor/Counterparty

[Signature]
Signature of Transferee

Kenneth John SOREANSON

TO BE COMPLETED
BY LODGING PARTY

Notes (h)
and (i) Lodged
Stamp Office
by

GALLOWAY & CO.
LAW
STATIONERS
OFFICE USE ONLY
PH. 233 1011

DX 340
SYDNEY

LODGED BY

GALLOWAY & CO.

Phone: 233-1011

DX 340

Delivery Box Number

Fax: 233-9801

LTO Delivery 20A

Checked

Passed

REGISTERED

-19

Signed

Extra Fee



19 JAN 1989

LOCATION OF DOCUMENTS

CT OTHER

1

Herewith.

In L.T.O. with

Produced by

Secondary
Directions

Delivery
Directions

CT 28A

RP13



TRANSFER
Real Property Act, 1900



I
980756 T

Office of State Revenue use only



OFFICE OF STATE REVENUE P9
STAMP DUTY 1992/93

DUTY \$ 10.00

1ST REC NO 1598762

(A) **LAND TRANSFERRED**

Show no more than 20 References to Title.
If appropriate, specify the share transferred.

FOLIO IDENTIFIER 1/711449

(B) **LODGED BY**

L.T.O. Box

Name, Address or DX and Telephone

GALLOWAY & CO.

Phone: 233-1011

Fax: 232-849

DX 340,

L.T.O. Delivery 28A

REFERENCE (max. 15 characters): *everest - Collett*

(C) **TRANSFEROR**

JOHN DOUGLAS COLLETT

(D) acknowledges receipt of the consideration of \$1.00

and as regards the land specified above transfers to the Transferee an estate in fee simple

(E) subject to the following **ENCUMBRANCES** 1. 2. 3.

(F) **TRANSFEE**

T

TECHNOLOGY
PEEL TECHNICAL HIGH SCHOOL PARENTS & CITIZENS ASSOCIATION
INC

TENANCY:

(G)

(H) We certify this dealing correct for the purposes of the Real Property Act, 1900. DATED 30th November 1993

Signed in my presence by the Transferor who is personally known to me.

Kamark

Signature of Witness

KELIE-ANNE MARTIN

Name of Witness (BLOCK LETTERS)

42A PEEL STREET, TAMWORTH.

Address of Witness

Signed in my presence by the Transferee who is personally known to

THE COMMON SEAL OF PEEL TECHNOLOGY HIGH SCHOOL PARENTS & CITIZENS ASSOCIATION INC)
was hereunto ~~Signature of Witness~~ affixed in the presence of:

Name of Witness (BLOCK LETTERS)

Ram mek...

PUBLIC OFFICER Address of Witness

J. D. Collett

Signature of Transferor



SIGNATURE OF A MEMBER OF THE COMMITTEE

CHECKED BY (office use only)

340

INSTRUCTIONS FOR FILLING OUT THIS FORM ARE AVAILABLE FROM THE LAND TITLES OFFICE



LAND
REGISTRY
SERVICES

Historical Title



NEW SOUTH WALES LAND REGISTRY SERVICES - HISTORICAL SEARCH

SEARCH DATE

6/11/2018 10:26AM

FOLIO: 2/1234850

First Title(s): VOL 5370 FOL 222

Prior Title(s): 1/711449

Recorded	Number	Type of Instrument	C.T. Issue
13/12/2017	DP1234850	DEPOSITED PLAN	FOLIO CREATED
13/12/2017	AM921387	TRANSFER	CT NOT ISSUED
22/1/2018	AN56644	CAVEAT	EDITION 1

*** END OF SEARCH ***

taminda

PRINTED ON 6/11/2018

InfoTrack an approved NSW Information Broker hereby certifies that the information contained in this document has been provided electronically by the Registrar General in accordance with Section 96B(2) of the Real Property Act 1900.

Copyright © Office of the Registrar-General 2018

Received: 06/11/2018 10:26:35



LAND REGISTRY SERVICES

Title Search



NEW SOUTH WALES LAND REGISTRY SERVICES - TITLE SEARCH

FOLIO: 2/1234850

SEARCH DATE	TIME	EDITION NO	DATE
21/11/2018	11:40 AM	1	13/12/2017

LAND

LOT 2 IN DEPOSITED PLAN 1234850
AT TAMINDA
LOCAL GOVERNMENT AREA TAMWORTH REGIONAL
PARISH OF MURROON COUNTY OF PARRY
TITLE DIAGRAM DP1234850

FIRST SCHEDULE

CHAN ABBEY HOLDINGS PTY LIMITED

(T AM921387)

SECOND SCHEDULE (5 NOTIFICATIONS)

- 1 LAND EXCLUDES MINERALS AND IS SUBJECT TO RESERVATIONS AND CONDITIONS IN FAVOUR OF THE CROWN - SEE CROWN GRANT(S)
- 2 R157473 EASEMENT TO DRAIN SEWAGE 6 METRE(S) WIDE AFFECTING THE PART(S) SHOWN SO BURDENED IN THE TITLE DIAGRAM
- 3 DP636336 EASEMENT TO DRAIN WATER 5 METRE(S) WIDE APPURTENANT TO THE LAND ABOVE DESCRIBED
- 4 DP711449 EASEMENT TO DRAIN WATER 5 METRE(S) WIDE AFFECTING THE PART(S) SHOWN SO BURDENED IN THE TITLE DIAGRAM
- * 5 AN56644 CAVEAT BY A & GS CLIFT PTY LTD

NOTATIONS

UNREGISTERED DEALINGS: NIL

*** END OF SEARCH ***

taminda

PRINTED ON 21/11/2018

* Any entries preceded by an asterisk do not appear on the current edition of the Certificate of Title. Warning: the information appearing under notations has not been formally recorded in the Register. InfoTrack an approved NSW Information Broker hereby certifies that the information contained in this document has been provided electronically by the Registrar General in accordance with Section 95B(2) of the Real Property Act 1900.

NEW SOUTH WALES

165

Crown Grant Vol. 4795 Fol.165

Prior Title Vol.12042 Fol.181

CIFICATE OF TITLE

PROPERTY ACT, 1900



14087061

Vol. 14087 Fol. 61



CANCELLED

EDITION ISSUED

21 3 1980

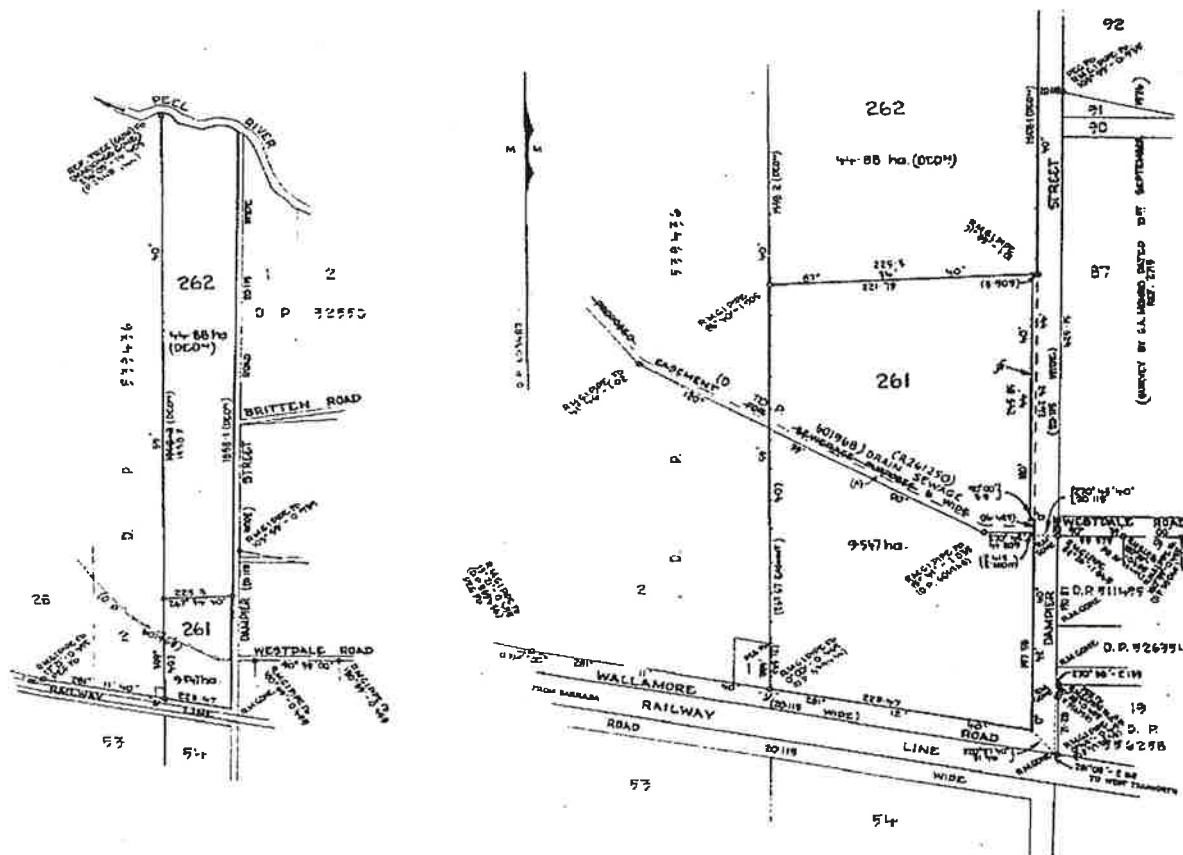
I certify that the person described in the First Schedule is the registered proprietor of the undermentioned estate in the land within described subject nevertheless to such exceptions encumbrances and interests as are shown in the Second Schedule.

[Signature]
Registrar General.



PLAN SHOWING LOCATION OF LAND

LENGTHS ARE IN METRES



ESTATE AND LAND REFERRED TO

Estate in Fee Simple in Lot 261 in Deposited Plan 603487 at Tamunda in the City of Tamworth Parish of Murroon and County of Parry. EXCEPTING THEREOUT the minerals reserved by the Crown Grant.

FIRST SCHEDULE

BARRY MAYNES McKINNON of Tamworth, Agent.

SECOND SCHEDULE

1. Reservations and conditions, if any, contained in the Crown Grant above referred to.
2. R322429 Attention is directed to section 8 Land Aggregation Tax Management Act, 1971.
3. R261250 Easement to Drain Sewerage affecting the land shown so burdened in Deposited Plan 603487.

WARNING: THIS DOCUMENT MUST NOT BE REMOVED FROM THE REGISTRAR GENERAL'S OFFICE.

PERSONS ARE CAUTIONED AGAINST ALTERING OR ADDING TO THIS CERTIFICATE OR ANY NOTIFICATION HEREON


14087 Fol. 61

(Page 1) Vol.

[illegible]


SECOND SCHEDULE (continued)					
INSTRUMENT		PARTICULARS	REGISTERED	Signature of Registrar General	CANCELLATION
NATURE	NUMBER				
	D.P. 260129	The interest of the Council of the City of Tamworth in the new road and addition to existing road shown on D.P. 260129	12.6.1980	<i>[Signature]</i>	
	D.P. 260129	Interests created pursuant to Section 88B Conveyancing Act, 1919, by the registration of Deposited Plan 260129	12.6.1980	<i>[Signature]</i>	
		<p>This deed is cancelled as to <u>Whole Ex Road</u></p> <p>New certificates of title have issued on <u>25-7-1980</u></p> <p>for lots in <u>Deceased</u> Plan No <u>260129</u> as follows:</p> <p>Lots <u>110-22</u> Vol <u>1171</u> lots <u>191 to 216</u> respectively</p> <p><i>[Signature]</i></p> <p>REGISTER GENERAL</p> <p><i>[Stamp]</i></p>			
		<p>The residue of land in this folio comprises</p> <p>road shown in D.P. 260129</p> <p><i>[Signature]</i></p> <p>REGISTER GENERAL</p> <p><i>[Stamp]</i></p>			
	PPS DP260129	Production of Certificate of Title Vol 1408 Fol 61 has been dispensed with vide DP260129.	25-7-1980	<i>[Signature]</i>	

NOTE: ENTRIES RULED THROUGH AND AUTHENTICATED BY THE SEAL OF THE REGISTRAR GENERAL ARE CANCELLED



CERTIFICATE OF TITLE

REAL PROPERTY ACT, 1900



Register

14171216

NEW SOUTH WALES

Crown Grant Vol. 4795 Fol.165

Prior Title Vol.14087 Fol. 61

Vol. 14171 Fol. 216

EDITION ISSUED

28 7 1980



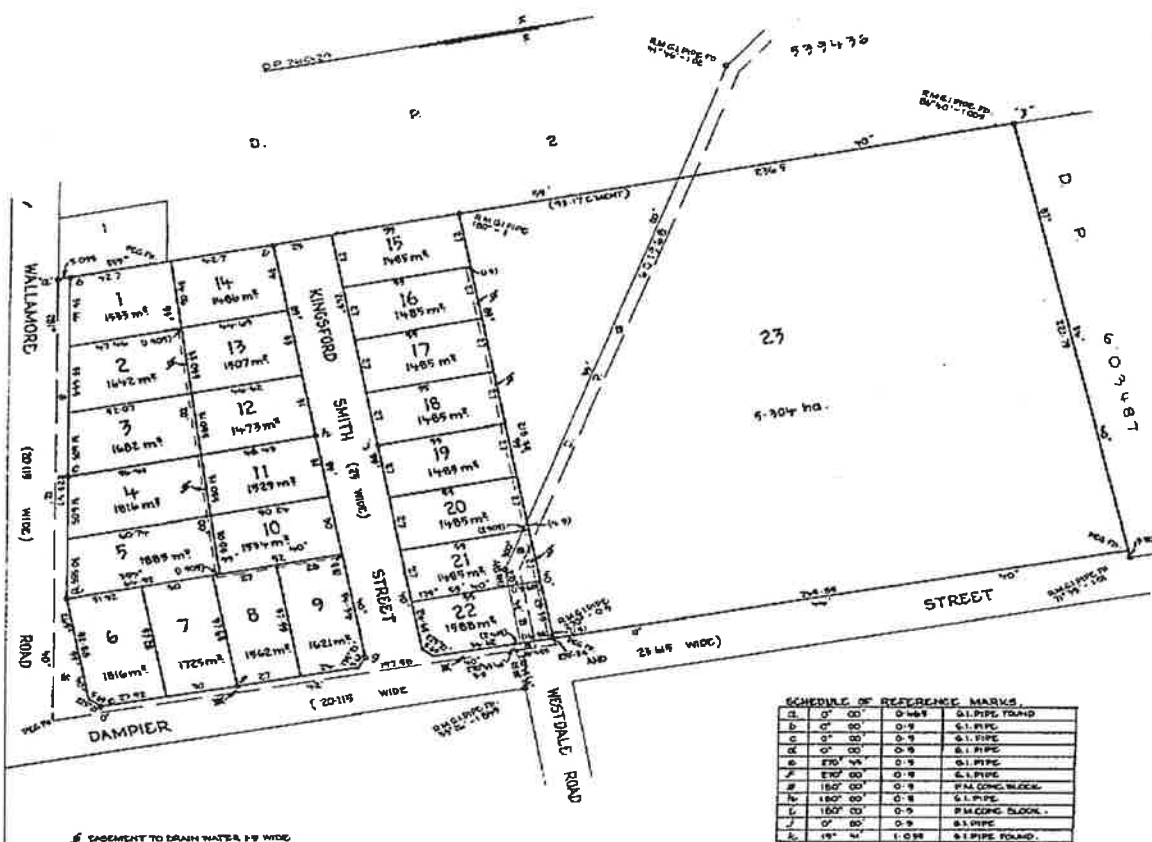
I certify that the person described in the First Schedule is the registered proprietor of the undermentioned estate in the land within described subject nevertheless to such exceptions encumbrances and interests as are shown in the Second Schedule.

[Signature]
 Registrar General.



PLAN SHOWING LOCATION OF LAND

LENGTHS ARE IN METRES



1/ EASEMENT TO DRAIN WATER 1.5 M WIDE
 2/ ROAD WIDENING 3 M WIDE AND VALUABLE
 3/ ROAD WIDENING 3 M WIDE
 4/ EASEMENT TO DRAIN SEWAGE 6 M WIDE (R. 261250).

SCHEDULE OF REFERENCE MARKS				
A	0° 00'	0.45	0.1	0.1 PIPE FOUND
B	0° 00'	0.5	0.1	0.1 PIPE
C	0° 00'	0.5	0.1	0.1 PIPE
D	0° 00'	0.5	0.1	0.1 PIPE
E	0° 00'	0.5	0.1	0.1 PIPE
F	0° 00'	0.5	0.1	0.1 PIPE
G	0° 00'	0.5	0.1	0.1 PIPE
H	0° 00'	0.5	0.1	0.1 PIPE
I	0° 00'	0.5	0.1	0.1 PIPE
J	0° 00'	0.5	0.1	0.1 PIPE
K	0° 00'	0.5	0.1	0.1 PIPE
L	0° 00'	0.5	0.1	0.1 PIPE
M	0° 00'	0.5	0.1	0.1 PIPE
N	0° 00'	0.5	0.1	0.1 PIPE
O	0° 00'	0.5	0.1	0.1 PIPE
P	0° 00'	0.5	0.1	0.1 PIPE
Q	0° 00'	0.5	0.1	0.1 PIPE
R	0° 00'	0.5	0.1	0.1 PIPE
S	0° 00'	0.5	0.1	0.1 PIPE
T	0° 00'	0.5	0.1	0.1 PIPE
U	0° 00'	0.5	0.1	0.1 PIPE
V	0° 00'	0.5	0.1	0.1 PIPE
W	0° 00'	0.5	0.1	0.1 PIPE
X	0° 00'	0.5	0.1	0.1 PIPE
Y	0° 00'	0.5	0.1	0.1 PIPE
Z	0° 00'	0.5	0.1	0.1 PIPE

ESTATE AND LAND REFERRED TO

Estate in Fee Simple in Lot 23 in Deposited Plan 260129 at Taminda in the City of Tamworth Parish of Murrumbidgee and County of Parry. EXCEPTING THEREOUT the minerals reserved by the Crown Grant.

FIRST SCHEDULE

BARRY MAYNE McKINNON of Tamworth, Agent.

SECOND SCHEDULE

- CRM
 BA
 EA(SB)
1. Reservations and conditions, if any, contained in the Crown Grant above referred to.
 2. R322429 Attention is directed to section 8 Land Aggregation Tax Management Act, 1971.
 3. R261250 Easement to drain sewerage affecting the part of the land above described shown so burdened in Deposited Plan 260129.

NOTE: ENTRIES RULED THROUGH AND AUTHENTICATED BY THE SEAL OF THE REGISTRAR GENERAL ARE CANCELLED

FIRST SCHEDULE (continued)[illegible]

SECOND SCHEDULE (continued)

[illegible]

NOTE: ENTRIES RULED THROUGH AND AUTHENTICATED BY THE SEAL OF THE REGISTRAR GENERAL ARE CANCELLED



LAND
REGISTRY
SERVICES

Historical Title



NEW SOUTH WALES LAND REGISTRY SERVICES - HISTORICAL SEARCH

SEARCH DATE

6/11/2018 10:27AM

FOLIO: 23/260129

First Title(s): SEE PRIOR TITLE(S)

Prior Title(s): VOL 14171 FOL 216

Recorded	Number	Type of Instrument	C.T. Issue
5/6/1987		TITLE AUTOMATION PROJECT	LOT RECORDED FOLIO NOT CREATED
15/9/1987		CONVERTED TO COMPUTER FOLIO	FOLIO CREATED CT NOT ISSUED
10/6/2004	AA712747	DISCHARGE OF MORTGAGE	
10/6/2004	AA712748	TRANSFER	EDITION 1
8/12/2017	AM952616	DEPARTMENTAL DEALING	
13/12/2017	DP1234850	DEPOSITED PLAN	FOLIO CANCELLED RESIDUE REMAINS

*** END OF SEARCH ***

taminda

PRINTED ON 6/11/2018

InfoTrack an approved NSW Information Broker hereby certifies that the information contained in this document has been provided electronically by the Registrar General in accordance with Section 96B(2) of the Real Property Act 1900.

Copyright © Office of the Registrar-General 2018

Received: 06/11/2018 10:27:19



LAND
REGISTRY
SERVICES

Historical Title



NEW SOUTH WALES LAND REGISTRY SERVICES - HISTORICAL SEARCH

SEARCH DATE

6/11/2018 10:27AM

FOLIO: 3/1234850

First Title(s): VOL 4795 FOL 165

Prior Title(s): 23/260129

Recorded	Number	Type of Instrument	C.T. Issue
13/12/2017	DP1234850	DEPOSITED PLAN	FOLIO CREATED EDITION 1

*** END OF SEARCH ***

taminda

PRINTED ON 6/11/2018

InfoTrack an approved NSW Information Broker hereby certifies that the information contained in this document has been provided electronically by the Registrar General in accordance with Section 96B(2) of the Real Property Act 1900.

Copyright © Office of the Registrar-General 2018

Received: 06/11/2018 10:27:19



LAND REGISTRY Title Search SERVICES



NEW SOUTH WALES LAND REGISTRY SERVICES - TITLE SEARCH

FOLIO: 3/1234850

SEARCH DATE	TIME	EDITION NO	DATE
21/11/2018	11:48 AM	1	13/12/2017

LAND

LOT 3 IN DEPOSITED PLAN 1234850
AT TAMINDA
LOCAL GOVERNMENT AREA TAMWORTH REGIONAL
PARISH OF MURROON COUNTY OF PARRY
TITLE DIAGRAM DP1234850

FIRST SCHEDULE

KIDMAN GROUP PTY LIMITED

SECOND SCHEDULE (3 NOTIFICATIONS)

- 1 LAND EXCLUDES MINERALS AND IS SUBJECT TO RESERVATIONS AND CONDITIONS IN FAVOUR OF THE CROWN - SEE CROWN GRANT(S)
- 2 R261250 EASEMENT TO DRAIN SEWAGE 6 METRE(S) WIDE AFFECTING THE PART(S) SHOWN SO BURDENED IN THE TITLE DIAGRAM
- 3 DP636336 EASEMENT TO DRAIN WATER 5 METRE(S) WIDE AFFECTING THE PART(S) SHOWN SO BURDENED IN THE TITLE DIAGRAM

NOTATIONS

UNREGISTERED DEALINGS: NIL

*** END OF SEARCH ***

taminda

PRINTED ON 21/11/2018

* Any entries preceded by an asterisk do not appear on the current edition of the Certificate of Title. Warning: the information appearing under notations has not been formally recorded in the Register. InfoTrack an approved NSW Information Broker hereby certifies that the information contained in this document has been provided electronically by the Registrar General in accordance with Section 96B(2) of the Real Property Act 1900.

NEW SOUTH WALES

CERTIFICATE OF TITLE
PROPERTY ACT, 1900



14046059

Vol. **14046** Fol. **59**

Prior Title (Crown Grant)

Vol. 6731 Fol. 47



CANCELLED EDITION ISSUED
11 2 1980

I certify that the person described in the First Schedule is the registered proprietor of the undermentioned estate in the land within described subject nevertheless to such exceptions encumbrances and interests as are shown in the Second Schedule.

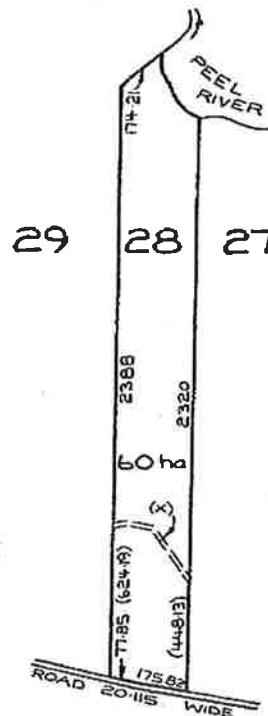
SEE AUTO FOLIO

Registrar General.



PLAN SHOWING LOCATION OF LAND

LENGTHS ARE IN METRES



(X) - EASEMENT TO DRAIN
SEWAGE - 6 WIDE
R249085.

R249085

REDUCTION RATIO 1:20000

ESTATE AND LAND REFERRED TO

Estate in Fee Simple in Portion 28 in the City of Tamworth Parish of Murroon County of Parry.
EXCEPTING THEREOUT the minerals reserved by the Crown grant.

FIRST SCHEDULE

JOHN BADEN CHAFFEY of Tamworth, Farmer and GLADYS CHAFFEY his wife, as Tenants in Common in equal shares.

SECOND SCHEDULE

ARM

1. Reservations and conditions, if any, contained in the Crown grant above referred to.
2. Restrictions on dealings, see section 31 Closer Settlement Act, 1904 (SP1909/119 Tamworth).
3. K577254 Easement by Rural Bank of New South Wales. Withdrawn T410879
4. M484809 Mortgage to Australia and New Zealand Savings Bank Limited.
5. R249085 Easement to drain sewage affecting the land shown so burdened in the plan hereon.

PERSONS ARE CAUTIONED AGAINST ALTERING OR ADDING TO THIS CERTIFICATE OR ANY NOTIFICATION HEREON

WARNING: THIS DOCUMENT MUST NOT BE REMOVED FROM THE REGISTRAR GENERAL'S OFFICE.

REGISTERED PROPRIETOR

[illegible]

INSTRUMENT

[illegible]

NOTE: ENTRIES RULED THROUGH AND AUTHENTICATED BY THE SEAL OF THE REGISTRAR GENERAL ARE CANCELLED



LAND
REGISTRY
SERVICES

Historical Title



NEW SOUTH WALES LAND REGISTRY SERVICES - HISTORICAL SEARCH

SEARCH DATE

6/11/2018 10:27AM

FOLIO: 28/755333

First Title(s): SEE PRIOR TITLE(S)

Prior Title(s): VOL 14046 FOL 59

Recorded	Number	Type of Instrument	C.T. Issue
12/12/1988		TITLE AUTOMATION PROJECT	LOT RECORDED FOLIO NOT CREATED
19/4/1989		CONVERTED TO COMPUTER FOLIO	FOLIO CREATED CT NOT ISSUED
15/4/1991		AMENDMENT: TITLE DIAGRAM	
29/11/1996	2652743	TRANSMISSION APPLICATION	EDITION 1
12/6/1997	3137903	APPLICATION FOR REMOVAL OF RESTRICTIONS	
12/6/1997	3137904	DISCHARGE OF MORTGAGE	
12/6/1997	3137906	TRANSFER	EDITION 2
25/3/1999	5704999	MORTGAGE	EDITION 3
13/9/1999	DP1006026	DEPOSITED PLAN	
27/9/2000	7112170	CAVEAT	
25/1/2001	7262810	WITHDRAWAL OF CAVEAT	
25/1/2001	7262811	TRANSFER GRANTING EASEMENT	EDITION 4
8/5/2002	8576687	DISCHARGE OF MORTGAGE	
8/5/2002	8576689	MORTGAGE	EDITION 5
4/12/2002	9189029	DISCHARGE OF MORTGAGE	
4/12/2002	9189030	TRANSFER	EDITION 6
2/10/2003	9945037	TRANSFER GRANTING EASEMENT	EDITION 7
16/9/2013	AI21612	TRANSFER	EDITION 8
30/1/2017	DP1227482	DEPOSITED PLAN	FOLIO CANCELLED

*** END OF SEARCH ***

taminda

PRINTED ON 6/11/2018

InfoTrack an approved NSW Information Broker hereby certifies that the information contained in this document has been provided electronically by the Registrar General in accordance with Section 96B(2) of the Real Property Act 1900.

Copyright © Office of the Registrar-General 2018

Received: 06/11/2018 10:27:55



LAND
REGISTRY
SERVICES

Historical Title



NEW SOUTH WALES LAND REGISTRY SERVICES - HISTORICAL SEARCH

SEARCH DATE

6/11/2018 10:27AM

FOLIO: 60/1227482

First Title(s): VOL 6731 FOL 47

Prior Title(s): 28/755333

Recorded	Number	Type of Instrument	C.T. Issue
30/1/2017	DP1227482	DEPOSITED PLAN	FOLIO CREATED EDITION 1
27/12/2017	AN4331	TRANSFER	EDITION 2
22/1/2018	AN56645	CAVEAT	

*** END OF SEARCH ***

taminda

PRINTED ON 6/11/2018

InfoTrack an approved NSW Information Broker hereby certifies that the information contained in this document has been provided electronically by the Registrar General in accordance with Section 96B(2) of the Real Property Act 1900.

Copyright © Office of the Registrar-General 2018

Received: 06/11/2018 10:27:55



LAND REGISTRY SERVICES Title Search



NEW SOUTH WALES LAND REGISTRY SERVICES - TITLE SEARCH

FOLIO: 60/1227482

SEARCH DATE	TIME	EDITION NO	DATE
21/11/2018	12:06 PM	2	27/12/2017

LAND

LOT 60 IN DEPOSITED PLAN 1227482
AT TAMINDA
LOCAL GOVERNMENT AREA TAMWORTH REGIONAL
PARISH OF MURROON COUNTY OF PARRY
TITLE DIAGRAM DP1227482

FIRST SCHEDULE

HARRY DAVID STEARMAN

(T AN4331)

SECOND SCHEDULE (7 NOTIFICATIONS)

- 1 LAND EXCLUDES MINERALS AND IS SUBJECT TO RESERVATIONS AND CONDITIONS IN FAVOUR OF THE CROWN - SEE CROWN GRANT(S)
- 2 R249085 EASEMENT TO DRAIN SEWAGE 6 METRE(S) WIDE AFFECTING THE PART(S) SHOWN SO BURDENED IN THE TITLE DIAGRAM
- 3 V391742 EASEMENT FOR ELECTRICITY TRANSMISSION LINE 20 METRE(S) WIDE AFFECTING THE PART(S) SHOWN SO BURDENED IN THE TITLE DIAGRAM
- 4 7262811 EASEMENT TO DRAIN SEWAGE 5 METRE(S) WIDE AFFECTING THE PART(S) SHOWN SO BURDENED IN THE TITLE DIAGRAM
- 5 9945037 EASEMENT TO DRAIN WATER EASEMENT FOR ABOVE GROUND WORKS 20 METRE(S) WIDE APPURTENANT TO THE LAND ABOVE DESCRIBED AFFECTING THE SITE SHOWN AS "PROPOSED EASEMENT FOR ABOVE GROUND WORKS OVER CENTRELINE OF POLES" IN THE PLAN WITH 9945037
- 6 DP1227482 POSITIVE COVENANT
- * 7 AN56645 CAVEAT BY A & GS CLIFT PTY LTD

NOTATIONS

UNREGISTERED DEALINGS: NIL

*** END OF SEARCH ***

taminda

PRINTED ON 21/11/2018

* Any entries preceded by an asterisk do not appear on the current edition of the Certificate of Title. Warning: the information appearing under notations has not been formally recorded in the Register. InfoTrack an approved NSW Information Broker hereby certifies that the information contained in this document has been provided electronically by the Registrar General in accordance with Section 96B(2) of the Real Property Act 1900.

List of NSW Contaminated Sites Notified to EPA as of 9 November 2018

Background

A strategy to systematically assess, prioritise and respond to notifications under Section 60 of the *Contaminated Land Management Act 1997* (CLM Act) has been developed by the EPA. This strategy acknowledges the EPA's obligations to make information available to the public under *Government Information (Public Access) Act 2009*.

When a site is notified to the EPA, it may be accompanied by detailed site reports where the owner has been proactive in addressing the contamination and its source. However, often there is minimal information on the nature or extent of the contamination.

For some notifications, the information indicates the contamination is securely immobilised within the site, such as under a building or carpark, and is not currently causing any offsite consequences to the community or environment. Such sites would still need to be cleaned up, but this could be done in conjunction with any subsequent building or redevelopment of the land. These sites may not require intervention under the CLM Act, but could be dealt with through the planning and development consent process.

Where indications are that contamination is significant enough to warrant regulation having regard to the matters in section 12 of the CLM Act, the EPA may apply the regulatory provisions of the CLM Act to have the appropriate person (for example, the responsible polluter and/or landowner) investigate and remediate the site.

Where the EPA reasonably suspects that a pollution incident is occurring (or has occurred) at a premise, the EPA, as the appropriate regulatory authority, may choose to regulate the incident and any resulting contamination under the POEO Act by ordering the occupier or the owner to carry out certain actions.

As such, the sites notified to the EPA and presented in the following table are at various stages of the assessment and/or remediation process. Understanding the nature of the underlying contamination, its implications and implementing a remediation program where required, can take a considerable period of time. The tables provide an indication, in relation to each nominated site, as to the management status of that particular site. Further detailed information may be available from the EPA or the responsible landowner.

The following questions and answers may assist those interested in this issue:

Frequently asked questions

What is the difference between the "List of NSW Contaminated Sites Notified to the EPA" and the "Contaminated Land: Record of Notices"?

A site will be on the Contaminated Land: Record of Notices only if the EPA has issued a regulatory notice in relation to the site under the *Contaminated Land Management Act 1997*.

The sites appearing on this "List of NSW contaminated sites notified to the EPA" indicate that the notifiers consider that the sites are contaminated and warrant reporting to the EPA. However, the contamination may or may not be significant enough to warrant regulation by the EPA. The EPA needs to review and, if necessary, obtain more information before it can make a determination as to whether the site warrants regulation.

Why my site appears on the list?

Your site appears on the list because of one or more of the following reasons:

- The site owner and/or the person partly or fully responsible for causing the contamination notified to the EPA about the contamination under Section 60 of the *Contaminated Land Management Act 1997*. In other words, the site owner or the “polluter” believes the site is contaminated.
- The EPA has been notified via other means and is satisfied that the site is or was contaminated.

Does the list contain all contaminated sites in NSW?

No. The list only contains contaminated sites that the EPA is aware of, with regard to its regulatory role under the CLM Act. An absence of a site from the list does not necessarily imply the site is not contaminated.

The EPA relies upon responsible parties to notify contaminated sites.

How are these notified contaminated sites managed by the EPA?

There are different ways that the EPA manages these notified contaminated sites. First, an initial assessment is carried out by the EPA. At the completion of the initial assessment, the EPA may take one or more than one of the following management approaches:

- The contamination warrants the EPA’s direct regulatory intervention either under the *Contaminated Land Management Act 1997* or the *Protection of the Environment Operations Act 1997* (POEO Act), or both. Information about current or past regulatory action on this site can be found on EPA website.
- The contamination with respect to the current use or approved use of the site, as defined under the *Contaminated Land Management Act 1997*, is not significant enough that it warrants EPA regulation.
- The contamination does not require EPA regulation and can be managed by a planning approval process.
- The contamination is related to an operational Underground Petroleum Storage System, such as a service station or fuel depot. The contamination may be managed under the POEO Act and the Protection of the Environment Operation (Underground Petroleum Storage Systems) Regulation 2014.
- The contamination is being managed under a specifically tailored program operated by another agency (for example the Department of Industry and Investment’s *Derelict Mines Program*).

I am the owner of a site that appears on the list. What should I do?

First of all, you should ensure the current use of the site is compatible with the site contamination. Secondly, if the site is the subject of EPA regulation, make sure you comply with the regulatory requirements, and you have considered your obligations to notify other parties who may be affected.

If you have any concerns, contact us and we may be able to offer you general advice, or direct you to accredited professionals who can assist with specific issues.

I am a prospective buyer of a site that appears on the list. What should I do?

You should seek advice from the vendor to put the contamination issue into perspective. You may need to seek independent expert advice.

The information provided in the list is meant to be indicative only, and a starting point for your own assessment. Site contamination as a legacy of past site uses is not uncommon, particularly in an urbanised environment. If the contamination on a site is properly remediated or managed, it may not materially impact upon the intended future use of the site. However, each site needs to be considered in context.

List of NSW Contaminated Sites Notified to the EPA

Disclaimer

The EPA has taken all reasonable care to ensure that the information in the list of contaminated sites notified to the EPA (the list) is complete and correct. The EPA does not, however, warrant or represent that the list is free from errors or omissions or that it is exhaustive.

The EPA may, without notice, change any or all of the information in the list at any time.

You should obtain independent advice before you make any decision based on the information in the list.

The list is made available on the understanding that the EPA, its servants and agents, to the extent permitted by law, accept no responsibility for any damage, cost, loss or expense incurred by you as a result of:

1. any information in the list; or
2. any error, omission or misrepresentation in the list; or
3. any malfunction or failure to function of the list;
4. without limiting (2) or (3) above, any delay, failure or error in recording, displaying or updating information.

Site Status	Explanation
Under assessment	The contamination is being assessed by the EPA to determine whether regulation is required. The EPA may require further information to complete the assessment. For example, the completion of management actions regulated under the planning process or <i>Protection of the Environment Operations Act 1997</i> . Alternatively, the EPA may require information via a notice issued under s77 of the <i>Contaminated Land Management Act 1997</i> or issue a Preliminary Investigation Order.
Regulation under CLM Act not required	The EPA has completed an assessment of the contamination and decided that regulation under the <i>Contaminated Land Management Act 1997</i> is not required.
Regulation being	The EPA has completed an assessment of the contamination and decided

finalised	that the contamination is significant enough to warrant regulation under the <i>Contaminated Land Management Act 1997</i> . A regulatory approach is being finalised.
Contamination currently regulated under CLM Act	The EPA has completed an assessment of the contamination and decided that the contamination is significant enough to warrant regulation under the <i>Contaminated Land Management Act 1997</i> (CLM Act). Management of the contamination is regulated by the EPA under the CLM Act. Regulatory notices are available on the EPA's Contaminated Land Public Record .
Contamination currently regulated under POEO Act	Contamination is currently regulated under the <i>Protection of the Environment Operations Act 1997</i> (POEO Act). The EPA as <i>the appropriate regulatory authority</i> reasonably suspects that a pollution incident is occurring/ has occurred and that it requires regulation under the POEO Act. The EPA may use environment protection notices, such as clean up notices, to require clean up action to be taken. Such regulatory notices are available on the POEO public register .
Contamination being managed via the planning process (EP&A Act)	The EPA has completed an assessment of the contamination and decided that the contamination is significant enough to warrant regulation. The contamination of this site is managed by the consent authority under the <i>Environmental Planning and Assessment Act 1979</i> (EP&A Act) planning approval process, with EPA involvement as necessary to ensure significant contamination is adequately addressed. The consent authority is typically a local council or the Department of Planning and Environment.
Contamination formerly regulated under the CLM Act	The EPA has determined that the contamination is no longer significant enough to warrant regulation under the <i>Contaminated Land Management Act 1997</i> (CLM Act). The contamination was addressed under the CLM Act.
Contamination formerly regulated under the POEO Act	The EPA has determined that the contamination is no longer significant enough to warrant regulation. The contamination was addressed under the <i>Protection of the Environment Operations Act 1997</i> (POEO Act).
Contamination was addressed via the planning process	The EPA has determined that the contamination is no longer significant enough to warrant regulation. The contamination was addressed by the appropriate consent authority via the planning process under the

(EP&A Act)	<i>Environmental Planning and Assessment Act 1979</i> (EP&A Act).
Ongoing maintenance required to manage residual contamination (CLM Act)	The EPA has determined that ongoing maintenance, under the <i>Contaminated Land Management Act 1997</i> (CLM Act), is required to manage the residual contamination. Regulatory notices under the CLM Act are available on the EPA's Contaminated Land Public Record .

Suburb	Site Name	Address	Contamination Activity Type	Management Class	Latitude	Longitude
SYDNEY OLYMPIC PARK	Aquatic Centre Carpark Landfill	Shane Gould AVENUE	Landfill	Ongoing maintenance required to manage residual contamination	-33.85093439	151.0656713
SYDNEY OLYMPIC PARK	Blaxland Common Landfill	Jamieson STREET	Landfill	Ongoing maintenance required to manage residual contamination	-33.82638382	151.05972
SYLVANIA	Caltex Service Station - Sylvania Heights	414-416 Princes HIGHWAY	Service Station	Contamination currently regulated under CLM Act	-34.02361051	151.0895394
SYLVANIA	Caltex Service Station	61 Port Hacking ROAD	Service Station	Regulation under CLM Act not required	-34.0140089	151.104212
TALBINGO	Old Town Landfill	Bridle STREET	Landfill	Regulation under CLM Act not required	-35.59018237	148.3041771
TALBINGO	T3 Spoil dump and adjoining river sediments	Off Snowy Mountains HIGHWAY	Landfill	Contamination formerly regulated under the CLM Act	-35.6177268	148.2926158
TALBINGO	Former grit blasting site	Old Damsite ROAD	Other Industry	Regulation under CLM Act not required	-35.60894551	148.3030165
TAMINDA	Mobil Depot	9 Hinkler ROAD	Other Petroleum	Regulation under CLM Act not required	-31.09584286	150.9040493
TAMWORTH	Caltex Tamworth Service Station	109 Gunnedah ROAD	Service Station	Regulation under CLM Act not required	-31.09723226	150.8955299
TAMWORTH	Curlew Crescent	19-29 Curlew CRESCENT	Metal Industry	Regulation under CLM Act not required	-31.06963607	150.9069306
TAMWORTH	Coles Express Tamworth	251 - 253 Goonoo Goonoo ROAD	Service Station	Contamination currently regulated under CLM Act	-31.11058167	150.9236721
TAMWORTH	Former Service Station, Fitzpatrick Super Fund, Tamworth	210 Goonoo Goonoo ROAD	Service Station	Regulation under CLM Act not required	-31.10613594	150.9234143
TAMWORTH	Gunnedah Road Site	49 GUNNEDAH ROAD	Other Industry	Contamination formerly regulated under the CLM Act	-31.09574904	150.9021583
TAMWORTH	Elovera Former Sheep Dip	730 Ascot Calala ROAD	Cattle Dip	Regulation under CLM Act not required	-31.1801846	150.962897
TAMWORTH	Housing NSW	29 -33 White STREET	Other Petroleum	Regulation under CLM Act not required	-31.0915651	150.9357811
TAMWORTH	BP Tamworth Service Station and Depot	27-29 Gunnedah ROAD	Service Station	Under assessment	-31.09642128	150.9058193
TAMWORTH	Former Mobil Service Station	373-375 Armidale ROAD	Service Station	Regulation under CLM Act not required	-31.10122679	150.9441341
TAMWORTH	Kensell's Mitsubishi	11-14 Kable AVENUE	Other Petroleum	Regulation under CLM Act not required	-31.08921565	150.9273063
TAMWORTH	Caltex Star Tamworth	21 White STREET	Service Station	Regulation under CLM Act not required	-31.09255137	150.9341709
TAMWORTH	Former Service Station Tamworth	(Cnr Scott Rd) 254-256 Goonoo Goonoo ROAD	Service Station	Regulation under CLM Act not required	-31.1118945	150.9228523
TARCUTTA	Mobil Service Station	(Hume Highway) 32 Sydney STREET	Service Station	Contamination formerly regulated under the CLM Act	-35.2772942	147.73574
TAREE	Caltex Taree	12 Pitt STREET	Service Station	Regulation under CLM Act not required	-31.90551738	152.4783334
TAREE	Former Caltex Depot	44 Stevenson STREET	Other Petroleum	Regulation under CLM Act not required	-31.90563595	152.4640848
TAREE	Former BP Service Station (Reliance Petroleum)	150 Manning River DRIVE	Service Station	Regulation under CLM Act not required	-31.93842026	152.4682056
TAREE	Former Shell Depot	53-55 Stevenson STREET	Other Petroleum	Regulation under CLM Act not required	-31.90514622	152.4649706

Environment Protection Licence

Licence - 12655

Department of **Environment & Climate Change** NSW

Licence Details

Number:	12655
Anniversary Date:	16-February
Review Due Date:	16-Feb-2012

Licensee

BORAL RESOURCES (COUNTRY) PTY LIMITED
PO BOX 42
WENTWORTHVILLE NSW 2145

Licence Type

Premises

Premises

Boral Concrete Plant Taminda Industrial Estate
15-17 Cook Street
TAMWORTH NSW 2340

Scheduled Activity

Cement Works - A/C/G

Fee Based Activity

Concrete Batching (30)

Scale

> 13000 - 25000 m3 produced

Region

North West - Armidale
Level 1, NSW Govt Offices, 85 Faulkner Street
ARMIDALE NSW 2350
Phone: 02 6773 7000
Fax: 02 6772 2336
PO Box 494 ARMIDALE
NSW 2350

Environment Protection Licence

Licence - 12655

Department of Environment & Climate Change NSW



INFORMATION ABOUT THIS LICENCE.....	4
Dictionary	4
Responsibilities of licensee.....	4
Variation of licence conditions	4
Duration of licence	4
Licence review	4
Fees and annual return to be sent to the EPA.....	4
Transfer of licence	5
Public register and access to monitoring data	5
1 ADMINISTRATIVE CONDITIONS	5
A1 What the licence authorises and regulates	5
A2 Premises to which this licence applies	6
A3 Other activities	6
A4 Information supplied to the EPA.....	7
2 DISCHARGES TO AIR AND WATER AND APPLICATIONS TO LAND.....	7
P1 Location of monitoring/discharge points and areas.....	7
Note: A discharge and monitoring point for the premises will be included in the licence in.....	7
3 LIMIT CONDITIONS.....	8
L1 Pollution of waters	8
L2 Load limits	8
L3 Concentration limits.....	8
L4 Volume and mass limits	9
L5 Waste	9
L6 Noise Limits.....	9
4 OPERATING CONDITIONS.....	10
O1 Activities must be carried out in a competent manner.....	10
O2 Maintenance of plant and equipment	10
O3 Dust Control	10
5 MONITORING AND RECORDING CONDITIONS	10
M1 Monitoring records.....	10
M2 Requirement to monitor concentration of pollutants discharged	11
M3 Testing methods - concentration limits.....	11
M4 Recording of pollution complaints	11
M5 Telephone complaints line.....	12
M6 Requirement to monitor volume or mass	12
Note: Discharge monitoring requirements will be included in the licence in accordance with the	12
6 REPORTING CONDITIONS	12
R1 Annual return documents	12
R2 Notification of environmental harm.....	14

Environment Protection Licence

Licence - 12655



R3	Written report	14
GENERAL CONDITIONS		14
G1	Copy of licence kept at the premises	15
POLLUTION STUDIES AND REDUCTION PROGRAMS		15
SPECIAL CONDITIONS		15
DICTIONARY		15
General Dictionary		15

Environment Protection Licence

Licence - 12655

Department of Environment & Climate Change NSW



Information about this licence

Dictionary

A definition of terms used in the licence can be found in the dictionary at the end of this licence.

Responsibilities of licensee

Separate to the requirements of this licence, general obligations of licensees are set out in the Protection of the Environment Operations Act 1997 ("the Act") and the Regulations made under the Act. These include obligations to:

- ensure persons associated with you comply with this licence, as set out in section 64 of the Act;
- control the pollution of waters and the pollution of air (see for example sections 120 - 132 of the Act); and
- report incidents causing or threatening material environmental harm to the environment, as set out in Part 5.7 of the Act.

Variation of licence conditions

The licence holder can apply to vary the conditions of this licence. An application form for this purpose is available from the EPA.

The EPA may also vary the conditions of the licence at any time by written notice without an application being made.

Where a licence has been granted in relation to development which was assessed under the Environmental Planning and Assessment Act 1979 in accordance with the procedures applying to integrated development, the EPA may not impose conditions which are inconsistent with the development consent conditions until the licence is first reviewed under Part 3.6 of the Act.

Duration of licence

This licence will remain in force until the licence is surrendered by the licence holder or until it is suspended or revoked by the EPA or the Minister. A licence may only be surrendered with the written approval of the EPA.

Licence review

The Act requires that the EPA review your licence at least every 5 years after the issue of the licence, as set out in Part 3.6 and Schedule 5 of the Act. You will receive advance notice of the licence review.

Fees and annual return to be sent to the EPA

For each licence fee period you must pay:

- an administrative fee; and
- a load-based fee (if applicable).

The EPA publication "A Guide to Licensing" contains information about how to calculate your licence fees.

Environment Protection Licence

Licence - 12655

Department of **Environment & Climate Change** NSW

The licence requires that an Annual Return, comprising a Statement of Compliance and a summary of any monitoring required by the licence (including the recording of complaints), be submitted to the EPA. The Annual Return must be submitted within 60 days after the end of each reporting period. See condition R1 regarding the Annual Return reporting requirements.

Usually the licence fee period is the same as the reporting period.

Transfer of licence

The licence holder can apply to transfer the licence to another person. An application form for this purpose is available from the EPA.

Public register and access to monitoring data

Part 9.5 of the Act requires the EPA to keep a public register of details and decisions of the EPA in relation to, for example:

- licence applications;
- licence conditions and variations;
- statements of compliance;
- load based licensing information; and
- load reduction agreements.

Under s320 of the Act application can be made to the EPA for access to monitoring data which has been submitted to the EPA by licensees.

This licence is issued to:

BORAL RESOURCES (COUNTRY) PTY LIMITED
PO BOX 42
WENTWORTHVILLE NSW 2145

subject to the conditions which follow.

1 Administrative conditions

A1 What the licence authorises and regulates

A1.1 This licence authorises the carrying out of the scheduled development work listed below at the premises listed in A2.
Civil construction work will be conducted in the construction of the concrete batching plant. The scope will encompass excavation, drainage and services installation.

A1.2 This licence authorises the carrying out of the scheduled activities listed below at the premises

Environment Protection Licence

Licence - 12655

Department of **Environment & Climate Change** NSW

specified in A2. The activities are listed according to their scheduled activity classification, fee-based activity classification and the scale of the operation.

Unless otherwise further restricted by a condition of this licence, the scale at which the activity is carried out must not exceed the maximum scale specified in this condition.

Scheduled Activity
Cement Works - A/C/G

Fee Based Activity	Scale
Concrete Batching (30)	> 13000 - 25000 m3 produced

- A1.3 The licensee must not carry on any scheduled activities until the scheduled development works are completed, except as elsewhere provided in this licence.

A2 Premises to which this licence applies

- A2.1 The licence applies to the following premises:

Premises Details
Boral Concrete Plant Taminda Industrial Estate
15-17 Cook Street
TAMWORTH
NSW
2340
LOT 1 DP 394486 AND LOT 15 DP 1078071

A3 Other activities

- A3.1 Not applicable.

Environment Protection Licence

Licence - 12655



A4 Information supplied to the EPA

- A4.1 Works and activities must be carried out in accordance with the proposal contained in the licence application, except as expressly provided by a condition of this licence.

In this condition the reference to "the licence application" includes a reference to:

- (a) the applications for any licences (including former pollution control approvals) which this licence replaces under the Protection of the Environment Operations (Savings and Transitional) Regulation 1998; and
- (b) the licence information form provided by the licensee to the EPA to assist the EPA in connection with the issuing of this licence.

2 Discharges to air and water and applications to land

P1 Location of monitoring/discharge points and areas

- P1.1 Not applicable.
- P1.2 The following points referred to in the table are identified in this licence for the purposes of the monitoring and/or the setting of limits for discharges of pollutants to water from the point.
- P1.3 The following utilisation areas referred to in the table below are identified in this licence for the purposes of the monitoring and/or the setting of limits for any application of solids or liquids to the utilisation area.

Water and land

EPA identification no.	Type of monitoring point	Type of discharge point	Description of location
1	Wet Weather Discharge, Discharge Quality Monitoring	Wet Weather Discharge, Discharge Quality Monitoring	Overflow pipe inlet within location labelled as "Clean Water Holding Pit" on drawing titled "Tamworth Concrete Plant, 13-17 Cook St, Taminda - General Arrangement (Drawing No. TAM-G02)" dated 8-1-07 and on file 251466A1

Note: A discharge and monitoring point for the premises will be included in the licence in accordance with the EPAs general terms of approval prior to commencement of operations at the premises.

Environment Protection Licence

Licence - 12655



3 Limit conditions

L1 Pollution of waters

- L1.1 Except as may be expressly provided in any other condition of this licence, the licensee must comply with section 120 of the Protection of the Environment Operations Act 1997.

L2 Load limits

- L2.1 Not applicable.

- L2.2 Not applicable.

L3 Concentration limits

- L3.1 For each monitoring/discharge point or utilisation area specified in the table\>s below (by a point number), the concentration of a pollutant discharged at that point, or applied to that area, must not exceed the concentration limits specified for that pollutant in the table.

- L3.2 Where a pH quality limit is specified in the table, the specified percentage of samples must be within the specified ranges.

- L3.3 To avoid any doubt, this condition does not authorise the pollution of waters by any pollutant other than those specified in the table\>s.

Water and Land

POINT 1

Pollutant	Units of Measure	50 percentile concentration limit	90 percentile concentration limit	3DGM concentration limit	100 percentile Concentration Limit
Oil and Grease	milligrams per litre				10
pH	pH				6.5 - 8.5
Total suspended solids	milligrams per litre				50

Note: Limit conditions for the discharge point for the premises will be included in the licence in accordance with the EPAs general terms of approval prior to commencement of operations at the premises.

Environment Protection Licence

Licence - 12655



L4 Volume and mass limits

L4.1 Not applicable.

L5 Waste

- L5.1 The licensee must not cause, permit or allow any waste generated outside the premises to be received at the premises for storage, treatment, processing, reprocessing or disposal or any waste generated at the premises to be disposed of at the premises, except as expressly permitted by the licence.
- L5.2 This condition only applies to the storage, treatment, processing, reprocessing or disposal of waste at the premises if those activities require an environment protection licence.

L6 Noise Limits

- L6.1 Noise from the premises must not exceed:
- (a) 50dB(A) $L_{Aeq(15 \text{ minute})}$ during the day (7am to 6pm) Monday to Saturday and 8am to 6pm Sunday;; and
 - (b) 44dB(A) $L_{Aeq(15 \text{ minute})}$ during the evening (6pm to 10pm) Monday to Sunday; and
 - (c) 42dB(A) $L_{Aeq(15 \text{ minute})}$ during the early morning shoulder period of 6am to 7am Monday to Saturday; and
 - (d) at all other times 40dB(A) $L_{Aeq(15 \text{ minute})}$, except as expressly provided by this licence.

Where L_{Aeq} means the equivalent continuous noise level – the level of noise equivalent to the energy-average of noise levels occurring over a measurement period.

- L6.2 Noise from the premises is to be measured at the nearest affected residential receiver that is not situated in an area zoned as industrial to determine compliance with condition L6.1.

Note: Noise measurement

For the purpose of noise measures required for this condition, the L_{Aeq} noise level must be measured or computed at the point defined in condition L6.2 over a period of 15 minutes using “FAST” response on the sound level meter.

For the purpose of the noise criteria for this condition, 5dBA must be added to the measured level if the noise is substantially tonal or impulsive in character. The location or point of impact can be different for each development, for example, at the closest residential receiver or at the closest boundary of the development. Measurement locations can be:

- a) 1 metre from the facade of the residence for night time assessment;*
- b) at the residential boundary;*
- c) 30 metres from the residence (rural situations) where boundary is more than 30 metres from residence.*

- L6.3 The noise emission limits identified in this licence apply under all meteorological conditions except:

Environment Protection Licence

Licence - 12655

Department of Environment & Climate Change NSW



- (a) during rain and wind speeds (at 10m height) greater than 3m/s; and
- (b) under "non-significant weather conditions".

Note: Field meteorological indicators for non-significant weather conditions are described in the NSW Industrial Noise Policy, Chapter 5 and Appendix E in relation to wind and temperature inversions.

4 Operating conditions

O1 Activities must be carried out in a competent manner

O1.1 Licensed activities must be carried out in a competent manner.

This includes:

- (a) the processing, handling, movement and storage of materials and substances used to carry out the activity; and
- (b) the treatment, storage, processing, reprocessing, transport and disposal of waste generated by the activity.

O2 Maintenance of plant and equipment

O2.1 All plant and equipment installed at the premises or used in connection with the licensed activity:

- (a) must be maintained in a proper and efficient condition; and
- (b) must be operated in a proper and efficient manner.

O3 Dust Control

O3.1 The plant must be maintained in a condition which minimises or prevents the emission of dust from the plant.

O3.2 The premises must be maintained in a condition which minimises or prevents the emission of dust from the premises.

5 Monitoring and recording conditions

M1 Monitoring records

M1.1 The results of any monitoring required to be conducted by this licence or a load calculation protocol must be recorded and retained as set out in this condition.

M1.2 All records required to be kept by this licence must be:

- (a) in a legible form, or in a form that can readily be reduced to a legible form;
- (b) kept for at least 4 years after the monitoring or event to which they relate took place; and
- (c) produced in a legible form to any authorised officer of the EPA who asks to see them.

Environment Protection Licence

Licence - 12655

Department of Environment & Climate Change NSW



M1.3 The following records must be kept in respect of any samples required to be collected for the purposes of this licence:

- (a) the date(s) on which the sample was taken;
- (b) the time(s) at which the sample was collected;
- (c) the point at which the sample was taken; and
- (d) the name of the person who collected the sample.

M2 Requirement to monitor concentration of pollutants discharged

M2.1 For each monitoring/discharge point or utilisation area specified below (by a point number), the licensee must monitor (by sampling and obtaining results by analysis) the concentration of each pollutant specified in Column 1. The licensee must use the sampling method, units of measure, and sample at the frequency, specified opposite in the other columns:

Water and Land

POINT 1

Pollutant	Units of measure	Frequency	Sampling Method
Oil and Grease	milligrams per litre	Each overflow event	Representative sample
Total suspended solids	milligrams per litre	Each overflow event	Representative sample
pH	pH	Each overflow event	Representative sample

M3 Testing methods - concentration limits

M3.1 Not applicable.

M3.2 Subject to any express provision to the contrary in this licence, monitoring for the concentration of a pollutant discharged to waters or applied to a utilisation area must be done in accordance with the Approved Methods Publication unless another method has been approved by the EPA in writing before any tests are conducted.

M4 Recording of pollution complaints


M4.1 The licensee must keep a legible record of all complaints made to the licensee or any employee or agent of the licensee in relation to pollution arising from any activity to which this licence applies.

M4.2 The record must include details of the following:

- (a) the date and time of the complaint;
- (b) the method by which the complaint was made;
- (c) any personal details of the complainant which were provided by the complainant or, if no such details were provided, a note to that effect;
- (d) the nature of the complaint;

Environment Protection Licence

Licence - 12655



- (e) the action taken by the licensee in relation to the complaint, including any follow-up contact with the complainant; and
- (f) if no action was taken by the licensee, the reasons why no action was taken.

M4.3 The record of a complaint must be kept for at least 4 years after the complaint was made.

M4.4 The record must be produced to any authorised officer of the EPA who asks to see them.

M5 Telephone complaints line

M5.1 The licensee must operate during its operating hours a telephone complaints line for the purpose of receiving any complaints from members of the public in relation to activities conducted at the premises or by the vehicle or mobile plant, unless otherwise specified in the licence.

M5.2 The licensee must notify the public of the complaints line telephone number and the fact that it is a complaints line so that the impacted community knows how to make a complaint.

M5.3 Conditions M5.1 and M5.2 do not apply until 3 months after:

- (a) the date of the issue of this licence or
- (b) if this licence is a replacement licence within the meaning of the Protection of the Environment Operations (Savings and Transitional) Regulation 1998, the date on which a copy of the licence was served on the licensee under clause 10 of that regulation.

M6 Requirement to monitor volume or mass

M6.1 Not applicable.

Note: Discharge monitoring requirements will be included in the licence in accordance with the EPA's general terms of approval prior to commencement of operations at the premises.

6 Reporting conditions

R1 Annual return documents

What documents must an Annual Return contain?

R1.1 The licensee must complete and supply to the EPA an Annual Return in the approved form comprising:

- (a) a Statement of Compliance; and
- (b) a Monitoring and Complaints Summary.

A copy of the form in which the Annual Return must be supplied to the EPA accompanies this licence. Before the end of each reporting period, the EPA will provide to the licensee a copy of the form that must be completed and returned to the EPA.

Environment Protection Licence

Licence - 12655

Department of **Environment & Climate Change** NSW



Period covered by Annual Return

R1.2 An Annual Return must be prepared in respect of each reporting period, except as provided below.

Note: The term "reporting period" is defined in the dictionary at the end of this licence. Do not complete the Annual Return until after the end of the reporting period.

R1.3 Where this licence is transferred from the licensee to a new licensee:

- (a) the transferring licensee must prepare an Annual Return for the period commencing on the first day of the reporting period and ending on the date the application for the transfer of the licence to the new licensee is granted; and
- (b) the new licensee must prepare an Annual Return for the period commencing on the date the application for the transfer of the licence is granted and ending on the last day of the reporting period.

Note: An application to transfer a licence must be made in the approved form for this purpose.

R1.4 Where this licence is surrendered by the licensee or revoked by the EPA or Minister, the licensee must prepare an Annual Return in respect of the period commencing on the first day of the reporting period and ending on:

- (a) in relation to the surrender of a licence - the date when notice in writing of approval of the surrender is given; or
- (b) in relation to the revocation of the licence - the date from which notice revoking the licence operates.

Deadline for Annual Return

R1.5 The Annual Return for the reporting period must be supplied to the EPA by registered post not later than 60 days after the end of each reporting period or in the case of a transferring licence not later than 60 days after the date the transfer was granted (the 'due date').

Notification where actual load can not be calculated

R1.6 Not applicable.

Licensee must retain copy of Annual Return

R1.7 The licensee must retain a copy of the Annual Return supplied to the EPA for a period of at least 4 years after the Annual Return was due to be supplied to the EPA.

Certifying of Statement of Compliance and signing of Monitoring and Complaints Summary


R1.8 Within the Annual Return, the Statement of Compliance must be certified and the Monitoring and Complaints Summary must be signed by:

- (a) the licence holder; or
- (b) by a person approved in writing by the EPA to sign on behalf of the licence holder.

R1.9 A person who has been given written approval to certify a certificate of compliance under a licence issued under the Pollution Control Act 1970 is taken to be approved for the purpose of this condition until the date of first review of this licence.

Environment Protection Licence

Licence - 12655



R2 Notification of environmental harm

Note: The licensee or its employees must notify the EPA of incidents causing or threatening material harm to the environment as soon as practicable after the person becomes aware of the incident in accordance with the requirements of Part 5.7 of the Act.

R2.1 Notifications must be made by telephoning the EPA's Pollution Line service on 131 555.

R2.2 The licensee must provide written details of the notification to the EPA within 7 days of the date on which the incident occurred.

R3 Written report

R3.1 Where an authorised officer of the EPA suspects on reasonable grounds that:

- (a) where this licence applies to premises, an event has occurred at the premises; or
- (b) where this licence applies to vehicles or mobile plant, an event has occurred in connection with the carrying out of the activities authorised by this licence,

and the event has caused, is causing or is likely to cause material harm to the environment (whether the harm occurs on or off premises to which the licence applies), the authorised officer may request a written report of the event.

R3.2 The licensee must make all reasonable inquiries in relation to the event and supply the report to the EPA within such time as may be specified in the request.

R3.3 The request may require a report which includes any or all of the following information:

- (a) the cause, time and duration of the event;
- (b) the type, volume and concentration of every pollutant discharged as a result of the event;
- (c) the name, address and business hours telephone number of employees or agents of the licensee, or a specified class of them, who witnessed the event;
- (d) the name, address and business hours telephone number of every other person (of whom the licensee is aware) who witnessed the event, unless the licensee has been unable to obtain that information after making reasonable effort;
- (e) action taken by the licensee in relation to the event, including any follow-up contact with any complainants;
- (f) details of any measure taken or proposed to be taken to prevent or mitigate against a recurrence of such an event; and
- (g) any other relevant matters.

R3.4 The EPA may make a written request for further details in relation to any of the above matters if it is not satisfied with the report provided by the licensee. The licensee must provide such further details to the EPA within the time specified in the request.

General conditions

Environment Protection Licence

Licence - 12655

Department of Environment & Climate Change NSW



G1 Copy of licence kept at the premises

- G1.1 A copy of this licence must be kept at the premises to which the licence applies.
- G1.2 The licence must be produced to any authorised officer of the EPA who asks to see it.
- G1.3 The licence must be available for inspection by any employee or agent of the licensee working at the premises.

Pollution studies and reduction programs

Special conditions

Dictionary

General Dictionary

In this licence, unless the contrary is indicated, the terms below have the following meanings:

3DGM [in relation to a concentration limit]	Means the three day geometric mean, which is calculated by multiplying the results of the analysis of three samples collected on consecutive days and then taking the cubed root of that amount. Where one or more of the samples is zero or below the detection limit for the analysis, then 1 or the detection limit respectively should be used in place of those samples
Act	Means the Protection of the Environment Operations Act 1997
activity	Means a scheduled or non-scheduled activity within the meaning of the Protection of the Environment Operations Act 1997
actual load	Has the same meaning as in the Protection of the Environment Operations (General) Regulation 1998
AM	Together with a number, means an ambient air monitoring method of that number prescribed by the <i>Approved Methods for the Sampling and Analysis of Air Pollutants in New South Wales</i> .
AMG	Australian Map Grid
anniversary date	The anniversary date is the anniversary each year of the date of issue of the licence. In the case of a licence continued in force by the Protection of the Environment Operations Act 1997, the date of issue of the licence is the first anniversary of the date of issue or last renewal of the licence following the commencement of the Act.
annual return	Is defined in R1.1
Approved Methods Publication	Has the same meaning as in the Protection of the Environment Operations (General) Regulation 1998
assessable	Has the same meaning as in the Protection of the Environment Operations (General) Regulation 1998

Environment Protection Licence



Licence - 12655

pollutants

BOD	Means biochemical oxygen demand
CEM	Together with a number, means a continuous emission monitoring method of that number prescribed by the <i>Approved Methods for the Sampling and Analysis of Air Pollutants in New South Wales</i> .
COD	Means chemical oxygen demand
composite sample	Unless otherwise specifically approved in writing by the EPA, a sample consisting of 24 individual samples collected at hourly intervals and each having an equivalent volume.
cond.	Means conductivity
environment	Has the same meaning as in the Protection of the Environment Operations Act 1997
environment protection legislation	Has the same meaning as in the Protection of the Environment Administration Act 1991
EPA	Means Environment Protection Authority of New South Wales.
fee-based activity classification	Means the numbered short descriptions in Schedule 1 of the Protection of the Environment Operations (General) Regulation 1998.
flow weighted composite sample	Means a sample whose composites are sized in proportion to the flow at each composites time of collection.
grab sample	Means a single sample taken at a point at a single time
hazardous waste	Has the same meaning as in Part 3 of Schedule 1 of the Protection of the Environment Operations Act 1997
industrial waste	Has the same meaning as in Part 3 of Schedule 1 of the Protection of the Environment Operations Act 1997
inert waste	Has the same meaning as in Part 3 of Schedule 1 of the Protection of the Environment Operations Act 1997
licensee	Means the licence holder described at the front of this licence
load calculation protocol	Has the same meaning as in the Protection of the Environment Operations (General) Regulation 1998
local authority	Has the same meaning as in the Protection of the Environment Operations Act 1997
material harm	Has the same meaning as in section 147 Protection of the Environment Operations Act 1997
MBAS	Means methylene blue active substances
Minister	Means the Minister administering the Protection of the Environment Operations Act 1997
mobile plant	Has the same meaning as in Part 3 of Schedule 1 of the Protection of the Environment Operations Act 1997
motor vehicle	Has the same meaning as in the Protection of the Environment Operations Act 1997
O&G	Means oil and grease
percentile [in relation to a concentration limit of a sample]	Means that percentage [eg.50%] of the number of samples taken that must meet the concentration limit specified in the licence for that pollutant over a specified period of time. In this licence, the specified period of time is the Reporting Period unless otherwise stated in this licence.

Environment Protection Licence



Licence - 12655

plant	Includes all plant within the meaning of the Protection of the Environment Operations Act 1997 as well as motor vehicles.
pollution of waters [or water pollution]	Has the same meaning as in the Protection of the Environment Operations Act 1997
premises	Means the premises described in condition A2.1
public authority	Has the same meaning as in the Protection of the Environment Operations Act 1997
regional office	Means the relevant EPA office referred to in the Contacting the EPA document accompanying this licence
reporting period	For the purposes of this licence, the reporting period means the period of 12 months after the issue of the licence, and each subsequent period of 12 months. In the case of a licence continued in force by the Protection of the Environment Operations Act 1997, the date of issue of the licence is the first anniversary of the date of issue or last renewal of the licence following the commencement of the Act.
reprocessing of waste	Has the same meaning as in Part 3 of Schedule 1 of the Protection of the Environment Operations Act 1997
scheduled activity	Means an activity listed in Schedule 1 of the Protection of the Environment Operations Act 1997
solid waste	Has the same meaning as in Part 3 of Schedule 1 of the Protection of the Environment Operations Act 1997
TM	Together with a number, means a test method of that number prescribed by the <i>Approved Methods for the Sampling and Analysis of Air Pollutants in New South Wales</i> .
treatment of waste	Has the same meaning as in Part 3 of Schedule 1 of the Protection of the Environment Operations Act 1997
TSP	Means total suspended particles
TSS	Means total suspended solids
Type 1 substance	Means the elements antimony, arsenic, cadmium, lead or mercury or any compound containing one or more of those elements
Type 2 substance	Means the elements beryllium, chromium, cobalt, manganese, nickel, selenium, tin or vanadium or any compound containing one or more of those elements
utilisation area	Means any area shown as a utilisation area on a map submitted with the application for this licence
waste	Has the same meaning as in the Protection of the Environment Operations Act 1997
waste code	Means the waste codes listed in Appendix 5 of the EPA document A Guide to Licensing Part B.
waste type	Means Group A, Group B, Group C, inert, solid, industrial or hazardous waste

Mr Robert O'Hern

Environment Protection Authority

Environment Protection Licence

Licence - 12655



(By Delegation)

Date of this edition - 30-Oct-2007

End Notes

- 1 Licence varied by notice 1079571, issued on 30-Oct-2007, which came into effect on 30-Oct-2007.

Licence Variation

Licence - 10804



CLEANAWAY OPERATIONS PTY LTD
ABN 40 010 745 383 ACN 010 745 383
6 DAVIS ROAD
WETHERILL PARK NSW 2164

Attention: Orhan Cambaz

Notice Number 1609048
File Number DOC21/482589
Date 11-Jun-2021

NOTICE OF VARIATION OF LICENCE NO. 10804

BACKGROUND

- A. CLEANAWAY OPERATIONS PTY LTD ("the licensee") is the holder of Environment Protection Licence No. 10804 ("the licence") issued under the *Protection of the Environment Operations Act 1997* ("the Act"). The licence authorises the carrying out of activities at 31 GUNNEDAH ROAD, TAMWORTH, NSW, 2340 ("the premises").
- B. On 29 October 2020 the EPA varied the licence to include conditions for Pollution Studies and Reduction Programs ("PRPs") under condition U1.
- C. Condition U1 required the licensee to undertake an Environmental Management Review and Improvement Program to address environmental performance issues identified by EPA Officers during inspection of the premises on 29 June 2020.
- D. On 16 November 2020, the licensee submitted a Stormwater Management Assessment Report to the EPA, satisfying the requirements of condition U1.4 of the licence.
- E. On 18 December 2020, the licensee provided written correspondence to the EPA confirming that site specific environmental improvement actions required by condition U1.1 had been completed.
- F. On 18 December 2020, the licensee submitted a Bund Suitability and Integrity Assessment Report to the EPA, satisfying the requirement of conditions U1.2 and U1.3 of the licence.
- G. On 18 December 2020, the licensee submitted the findings of the Environmental Risk Register Review to the EPA, satisfying the requirements of condition U1.6 of the licence.
- H. On 31 March 2021, the licensee submitted the findings of a Waste Acceptance, Identification and Storage Review to the EPA, satisfying the requirements of condition U1.5 of the licence.
- I. On 31 March 2021, the licensee submitted evidence of completion of an Employee Environmental Awareness Program to the EPA, satisfying condition U1.7 of the licence.

Licence Variation



- J. Condition U1 is removed from the licence by this variation notice. The requirements of condition U1 have been satisfied.
- K. This variation does not authorise a significant increase in the environmental impact of the activity authorised or controlled by the licence.

VARIATION OF LICENCE NO. 10804

1. By this notice the EPA varies licence No. 10804. The attached licence document contains all variations that are made to the licence by this notice.
2. The following variations have been made to the licence:
 - Condition U1 is removed from the licence.

A handwritten signature in blue ink, reading 'Rebecca Scrivener', is positioned above the printed name.

.....
Rebecca Scrivener
Head Regional Operations Unit
Environment Protection Authority
(by Delegation)

INFORMATION ABOUT THIS NOTICE

- This notice is issued under section 58(5) of the Act.
- Details provided in this notice, along with an updated version of the licence, will be available on the EPA's Public Register (<http://www.epa.nsw.gov.au/prpoeo/index.htm>) in accordance with section 308 of the Act.

Appeals against this decision

- You can appeal to the Land and Environment Court against this decision. The deadline for lodging the appeal is 21 days after you were given notice of this decision.

When this notice begins to operate

- The variations to the licence specified in this notice begin to operate immediately from the date of this notice, unless another date is specified in this notice.
- If an appeal is made against this decision to vary the licence and the Land and Environment Court directs that the decision is stayed the decision does not operate until the stay ceases to have effect or

Licence Variation



the Land and Environment Court confirms the decision or the appeal is withdrawn (whichever occurs first).



Environment Protection Licence

Licence - 10804

Licence Details	
Number:	10804
Anniversary Date:	30-September

Licensee
CLEANAWAY OPERATIONS PTY LTD
6 DAVIS ROAD
WETHERILL PARK NSW 2164

Premises
31 GUNNEDAH ROAD
TAMWORTH NSW 2340

Scheduled Activity
Waste processing (non-thermal treatment)
Waste storage

Fee Based Activity	Scale
Non-thermal treatment of hazardous and other waste	Any annual processing capacity
Waste storage - hazardous, restricted solid, liquid, clinical and related waste and asbestos waste	Any listed waste type stored

Contact Us
NSW EPA
4 Parramatta Square
12 Darcy Street
PARRAMATTA NSW 2150
Phone: 131 555
Email: info@epa.nsw.gov.au
Locked Bag 5022
PARRAMATTA NSW 2124



Environment Protection Licence

Licence - 10804

INFORMATION ABOUT THIS LICENCE	3
Dictionary	3
Responsibilities of licensee	3
Variation of licence conditions	3
Duration of licence	3
Licence review	3
Fees and annual return to be sent to the EPA	3
Transfer of licence	4
Public register and access to monitoring data	4
1 ADMINISTRATIVE CONDITIONS	5
A1 What the licence authorises and regulates	5
A2 Premises or plant to which this licence applies	5
A3 Information supplied to the EPA	5
2 LIMIT CONDITIONS	6
L1 Pollution of waters	6
L2 Waste	6
L3 Noise limits	7
3 OPERATING CONDITIONS	8
O1 Activities must be carried out in a competent manner	8
O2 Maintenance of plant and equipment	8
O3 Emergency response	8
O4 Processes and management	8
O5 Waste management	8
4 MONITORING AND RECORDING CONDITIONS	8
M1 Monitoring records	8
M2 Recording of pollution complaints	9
M3 Telephone complaints line	9
5 REPORTING CONDITIONS	10
R1 Annual return documents	10
R2 Notification of environmental harm	11
R3 Written report	11
6 GENERAL CONDITIONS	11
G1 Copy of licence kept at the premises or plant	11
DICTIONARY	13
General Dictionary	13

Environment Protection Licence

Licence - 10804

Information about this licence

Dictionary

A definition of terms used in the licence can be found in the dictionary at the end of this licence.

Responsibilities of licensee

Separate to the requirements of this licence, general obligations of licensees are set out in the Protection of the Environment Operations Act 1997 ("the Act") and the Regulations made under the Act. These include obligations to:

- ensure persons associated with you comply with this licence, as set out in section 64 of the Act;
- control the pollution of waters and the pollution of air (see for example sections 120 - 132 of the Act);
- report incidents causing or threatening material environmental harm to the environment, as set out in Part 5.7 of the Act.

Variation of licence conditions

The licence holder can apply to vary the conditions of this licence. An application form for this purpose is available from the EPA.

The EPA may also vary the conditions of the licence at any time by written notice without an application being made.

Where a licence has been granted in relation to development which was assessed under the Environmental Planning and Assessment Act 1979 in accordance with the procedures applying to integrated development, the EPA may not impose conditions which are inconsistent with the development consent conditions until the licence is first reviewed under Part 3.6 of the Act.

Duration of licence

This licence will remain in force until the licence is surrendered by the licence holder or until it is suspended or revoked by the EPA or the Minister. A licence may only be surrendered with the written approval of the EPA.

Licence review

The Act requires that the EPA review your licence at least every 5 years after the issue of the licence, as set out in Part 3.6 and Schedule 5 of the Act. You will receive advance notice of the licence review.

Fees and annual return to be sent to the EPA

For each licence fee period you must pay:

- an administrative fee; and
- a load-based fee (if applicable).



Environment Protection Licence

Licence - 10804

The EPA publication “A Guide to Licensing” contains information about how to calculate your licence fees. The licence requires that an Annual Return, comprising a Statement of Compliance and a summary of any monitoring required by the licence (including the recording of complaints), be submitted to the EPA. The Annual Return must be submitted within 60 days after the end of each reporting period. See condition R1 regarding the Annual Return reporting requirements.

Usually the licence fee period is the same as the reporting period.

Transfer of licence

The licence holder can apply to transfer the licence to another person. An application form for this purpose is available from the EPA.

Public register and access to monitoring data

Part 9.5 of the Act requires the EPA to keep a public register of details and decisions of the EPA in relation to, for example:

- licence applications;
- licence conditions and variations;
- statements of compliance;
- load based licensing information; and
- load reduction agreements.

Under s320 of the Act application can be made to the EPA for access to monitoring data which has been submitted to the EPA by licensees.

This licence is issued to:

CLEANAWAY OPERATIONS PTY LTD
6 DAVIS ROAD
WETHERILL PARK NSW 2164

subject to the conditions which follow.



Environment Protection Licence

Licence - 10804

1 Administrative Conditions

A1 What the licence authorises and regulates

A1.1 This licence authorises the carrying out of the scheduled activities listed below at the premises specified in A2. The activities are listed according to their scheduled activity classification, fee-based activity classification and the scale of the operation.

Unless otherwise further restricted by a condition of this licence, the scale at which the activity is carried out must not exceed the maximum scale specified in this condition.

Scheduled Activity	Fee Based Activity	Scale
Waste processing (non-thermal treatment)	Non-thermal treatment of hazardous and other waste	Any annual processing capacity
Waste storage	Waste storage - hazardous, restricted solid, liquid, clinical and related waste and asbestos waste	Any listed waste type stored

A2 Premises or plant to which this licence applies

A2.1 The licence applies to the following premises:

Premises Details
31 GUNNEDAH ROAD
TAMWORTH
NSW 2340
LOT 2 DP 156526

A3 Information supplied to the EPA

A3.1 Works and activities must be carried out in accordance with the proposal contained in the licence application, except as expressly provided by a condition of this licence.

In this condition the reference to "the licence application" includes a reference to:

- a) the applications for any licences (including former pollution control approvals) which this licence replaces under the Protection of the Environment Operations (Savings and Transitional) Regulation 1998; and
- b) the licence information form provided by the licensee to the EPA to assist the EPA in connection with the issuing of this licence.

2 Limit Conditions

Environment Protection Licence

Licence - 10804

L1 Pollution of waters

- L1.1 Except as may be expressly provided in any other condition of this licence, the licensee must comply with section 120 of the Protection of the Environment Operations Act 1997.

L2 Waste

- L2.1 The licensee must not cause, permit or allow any waste to be received at the premises, except the wastes expressly referred to in the column titled "Waste" and meeting the definition, if any, in the column titled "Description" in the table below.

Any waste received at the premises must only be used for the activities referred to in relation to that waste in the column titled "Activity" in the table below.

Any waste received at the premises is subject to those limits or conditions, if any, referred to in relation to that waste contained in the column titled "Other Limits" in the table below.

This condition does not limit any other conditions in this licence.

Code	Waste	Description	Activity	Other Limits
J100	Waste mineral oils unfit for their original intended use		Waste processing (non-thermal treatment) Waste storage	
N150	Fly ash		Waste processing (non-thermal treatment) Waste storage	
NA	General or Specific exempted waste	Waste that meets all the conditions of a resource recovery exemption under Clause 51A of the Protection of the Environment Operations (Waste) Regulation 2005	As specified in each particular resource recovery exemption	NA
NA	Waste	Any waste received on site that is below licensing thresholds in Schedule 1 of the POEO Act, as in force from time to time	-	NA
N190	Filter cake		Waste storage Waste processing (non-thermal treatment)	
R100	Clinical and related wastes		Waste storage	
T120	Photographic chemicals & processing waste		Waste storage	
T140	Tyres		Waste storage Waste processing (non-thermal treatment)	
N205	Residues from industrial waste		Waste storage Waste processing	

Environment Protection Licence

Licence - 10804

	treatment/disposal operations	(non-thermal treatment)
J120	Waste oil/hydrocarbons mixtures/emulsions in water	Waste storage Waste processing (non-thermal treatment)
K110	Grease trap waste	Waste storage Waste processing (non-thermal treatment)
K120	Liquid Food Waste	Waste storage Waste processing (non-thermal treatment)
N100	Containers & drums containing controlled waste residues	Waste storage Waste processing (non-thermal treatment)
B100	Acidic solutions or acids in solid form	Waste storage
C100	Basic solutions or bases in solid form	Waste storage
D220	Lead; lead compounds	Waste storage Waste processing (non-thermal treatment)
F100	Waste ink, dye, pigment, paint, lacquer & varnish	Waste storage
F110	Waste resin, latex, plasticiser, glue & adhesive	Waste storage
G110	Organic solvents excluding halogenated solvents	Waste storage

- L2.2 The quantity of hazardous and/or restricted solid and/or liquid waste generated and/or stored on the premises must not exceed 500 tonnes at any one time.
- L2.3 The quantity of hazardous and/or restricted solid and/or liquid waste treated, processed, reprocessed or disposed of at the premises must not exceed 20,000 tonnes per year.

L3 Noise limits

- L3.1 Noise from the premises must not exceed:
- a) an LAeq (15 minute) noise emission criterion of 55 dB(A) (7am to 6pm) Monday to Friday and (7am to 1pm) Saturday; and
 - b) an LAeq (15 minute) noise emission criterion of 45 dB(A) during the evening (6pm to 10pm) Monday to Friday; and
 - c) at all other times, an LAeq (15 minutes) noise emission criterion of 40 dB(A), except as expressly provided by this licence.
- L3.2 Noise from the premises is to be measured at the boundary to determine compliance with this condition.

Environment Protection Licence

Licence - 10804

3 Operating Conditions

O1 Activities must be carried out in a competent manner

O1.1 Licensed activities must be carried out in a competent manner.

This includes:

- a) the processing, handling, movement and storage of materials and substances used to carry out the activity; and
- b) the treatment, storage, processing, reprocessing, transport and disposal of waste generated by the activity.

O2 Maintenance of plant and equipment

O2.1 All plant and equipment installed at the premises or used in connection with the licensed activity:

- a) must be maintained in a proper and efficient condition; and
- b) must be operated in a proper and efficient manner.

O3 Emergency response

O3.1 To incorporate any change in operating procedures or materials stored, treated, processed, reprocessed or disposed of at the premises, the licensee must update, when necessary, the emergency response plan which documents the procedures to deal with all types of incidents (eg spill, explosions or fire) that may occur at the premises or outside of the premises (eg during transfer) which are likely to cause harm to the environment.

O4 Processes and management

O4.1 The licensee must ensure that any liquid and/or non-liquid waste generated and/or stored and/or treated and/or processed and/or reprocessed and/or disposed at the premises is assessed and classified in accordance with the DECC Waste Classification Guidelines as in force from time to time.

O4.2 All above ground tanks and storage areas containing material that is likely to cause environmental harm must be bunded or have an alternative spill containment system in place.

O5 Waste management

O5.1 The licensee must ensure that waste identified for recycling is stored separately from other waste.

4 Monitoring and Recording Conditions

M1 Monitoring records

M1.1 The results of any monitoring required to be conducted by this licence or a load calculation protocol must be recorded and retained as set out in this condition.

Environment Protection Licence

Licence - 10804

- M1.2 All records required to be kept by this licence must be:
- a) in a legible form, or in a form that can readily be reduced to a legible form;
 - b) kept for at least 4 years after the monitoring or event to which they relate took place; and
 - c) produced in a legible form to any authorised officer of the EPA who asks to see them.
- M1.3 The following records must be kept in respect of any samples required to be collected for the purposes of this licence:
- a) the date(s) on which the sample was taken;
 - b) the time(s) at which the sample was collected;
 - c) the point at which the sample was taken; and
 - d) the name of the person who collected the sample.

M2 Recording of pollution complaints

- M2.1 The licensee must keep a legible record of all complaints made to the licensee or any employee or agent of the licensee in relation to pollution arising from any activity to which this licence applies.
- M2.2 The record must include details of the following:
- a) the date and time of the complaint;
 - b) the method by which the complaint was made;
 - c) any personal details of the complainant which were provided by the complainant or, if no such details were provided, a note to that effect;
 - d) the nature of the complaint;
 - e) the action taken by the licensee in relation to the complaint, including any follow-up contact with the complainant; and
 - f) if no action was taken by the licensee, the reasons why no action was taken.
- M2.3 The record of a complaint must be kept for at least 4 years after the complaint was made.
- M2.4 The record must be produced to any authorised officer of the EPA who asks to see them.

M3 Telephone complaints line

- M3.1 The licensee must operate during its operating hours a telephone complaints line for the purpose of receiving any complaints from members of the public in relation to activities conducted at the premises or by the vehicle or mobile plant, unless otherwise specified in the licence.
- M3.2 The licensee must notify the public of the complaints line telephone number and the fact that it is a complaints line so that the impacted community knows how to make a complaint.
- M3.3 The preceding two conditions do not apply until 3 months after: the date of the issue of this licence.

5 Reporting Conditions

Environment Protection Licence

Licence - 10804

R1 Annual return documents

R1.1 The licensee must complete and supply to the EPA an Annual Return in the approved form comprising:

1. a Statement of Compliance,
2. a Monitoring and Complaints Summary,
3. a Statement of Compliance - Licence Conditions,
4. a Statement of Compliance - Load based Fee,
5. a Statement of Compliance - Requirement to Prepare Pollution Incident Response Management Plan,
6. a Statement of Compliance - Requirement to Publish Pollution Monitoring Data; and
7. a Statement of Compliance - Environmental Management Systems and Practices.

At the end of each reporting period, the EPA will provide to the licensee notification that the Annual Return is due.

R1.2 An Annual Return must be prepared in respect of each reporting period, except as provided below.

R1.3 Where this licence is transferred from the licensee to a new licensee:

- a) the transferring licensee must prepare an Annual Return for the period commencing on the first day of the reporting period and ending on the date the application for the transfer of the licence to the new licensee is granted; and
- b) the new licensee must prepare an Annual Return for the period commencing on the date the application for the transfer of the licence is granted and ending on the last day of the reporting period.

R1.4 Where this licence is surrendered by the licensee or revoked by the EPA or Minister, the licensee must prepare an Annual Return in respect of the period commencing on the first day of the reporting period and ending on:

- a) in relation to the surrender of a licence - the date when notice in writing of approval of the surrender is given; or
- b) in relation to the revocation of the licence - the date from which notice revoking the licence operates.

R1.5 The Annual Return for the reporting period must be supplied to the EPA via eConnect *EPA* or by registered post not later than 60 days after the end of each reporting period or in the case of a transferring licence not later than 60 days after the date the transfer was granted (the 'due date').

R1.6 The licensee must retain a copy of the Annual Return supplied to the EPA for a period of at least 4 years after the Annual Return was due to be supplied to the EPA.

R1.7 Within the Annual Return, the Statements of Compliance must be certified and the Monitoring and Complaints Summary must be signed by:

- a) the licence holder; or
- b) by a person approved in writing by the EPA to sign on behalf of the licence holder.

Note: The term "reporting period" is defined in the dictionary at the end of this licence. Do not complete the Annual Return until after the end of the reporting period.

Note: An application to transfer a licence must be made in the approved form for this purpose.

Environment Protection Licence

Licence - 10804

R2 Notification of environmental harm

R2.1 Notifications must be made by telephoning the Environment Line service on 131 555.

R2.2 The licensee must provide written details of the notification to the EPA within 7 days of the date on which the incident occurred.

Note: The licensee or its employees must notify all relevant authorities of incidents causing or threatening material harm to the environment immediately after the person becomes aware of the incident in accordance with the requirements of Part 5.7 of the Act.

R3 Written report

R3.1 Where an authorised officer of the EPA suspects on reasonable grounds that:

- a) where this licence applies to premises, an event has occurred at the premises; or
 - b) where this licence applies to vehicles or mobile plant, an event has occurred in connection with the carrying out of the activities authorised by this licence,
- and the event has caused, is causing or is likely to cause material harm to the environment (whether the harm occurs on or off premises to which the licence applies), the authorised officer may request a written report of the event.

R3.2 The licensee must make all reasonable inquiries in relation to the event and supply the report to the EPA within such time as may be specified in the request.

R3.3 The request may require a report which includes any or all of the following information:

- a) the cause, time and duration of the event;
- b) the type, volume and concentration of every pollutant discharged as a result of the event;
- c) the name, address and business hours telephone number of employees or agents of the licensee, or a specified class of them, who witnessed the event;
- d) the name, address and business hours telephone number of every other person (of whom the licensee is aware) who witnessed the event, unless the licensee has been unable to obtain that information after making reasonable effort;
- e) action taken by the licensee in relation to the event, including any follow-up contact with any complainants;
- f) details of any measure taken or proposed to be taken to prevent or mitigate against a recurrence of such an event; and
- g) any other relevant matters.

R3.4 The EPA may make a written request for further details in relation to any of the above matters if it is not satisfied with the report provided by the licensee. The licensee must provide such further details to the EPA within the time specified in the request.

6 General Conditions

G1 Copy of licence kept at the premises or plant

G1.1 A copy of this licence must be kept at the premises to which the licence applies.



Environment Protection Licence

Licence - 10804

- G1.2 The licence must be produced to any authorised officer of the EPA who asks to see it.
- G1.3 The licence must be available for inspection by any employee or agent of the licensee working at the premises.



Environment Protection Licence

Licence - 10804

Dictionary

General Dictionary

3DGM [in relation to a concentration limit]	Means the three day geometric mean, which is calculated by multiplying the results of the analysis of three samples collected on consecutive days and then taking the cubed root of that amount. Where one or more of the samples is zero or below the detection limit for the analysis, then 1 or the detection limit respectively should be used in place of those samples
Act	Means the Protection of the Environment Operations Act 1997
activity	Means a scheduled or non-scheduled activity within the meaning of the Protection of the Environment Operations Act 1997
actual load	Has the same meaning as in the Protection of the Environment Operations (General) Regulation 2009
AM	Together with a number, means an ambient air monitoring method of that number prescribed by the <i>Approved Methods for the Sampling and Analysis of Air Pollutants in New South Wales</i> .
AMG	Australian Map Grid
anniversary date	The anniversary date is the anniversary each year of the date of issue of the licence. In the case of a licence continued in force by the Protection of the Environment Operations Act 1997, the date of issue of the licence is the first anniversary of the date of issue or last renewal of the licence following the commencement of the Act.
annual return	Is defined in R1.1
Approved Methods Publication	Has the same meaning as in the Protection of the Environment Operations (General) Regulation 2009
assessable pollutants	Has the same meaning as in the Protection of the Environment Operations (General) Regulation 2009
BOD	Means biochemical oxygen demand
CEM	Together with a number, means a continuous emission monitoring method of that number prescribed by the <i>Approved Methods for the Sampling and Analysis of Air Pollutants in New South Wales</i> .
COD	Means chemical oxygen demand
composite sample	Unless otherwise specifically approved in writing by the EPA, a sample consisting of 24 individual samples collected at hourly intervals and each having an equivalent volume.
cond.	Means conductivity
environment	Has the same meaning as in the Protection of the Environment Operations Act 1997
environment protection legislation	Has the same meaning as in the Protection of the Environment Administration Act 1991
EPA	Means Environment Protection Authority of New South Wales.
fee-based activity classification	Means the numbered short descriptions in Schedule 1 of the Protection of the Environment Operations (General) Regulation 2009.
general solid waste (non-putrescible)	Has the same meaning as in Part 3 of Schedule 1 of the Protection of the Environment Operations Act 1997

Environment Protection Licence

Licence - 10804

flow weighted composite sample	Means a sample whose composites are sized in proportion to the flow at each composites time of collection.
general solid waste (putrescible)	Has the same meaning as in Part 3 of Schedule 1 of the Protection of the Environment Operations Act 1997
grab sample	Means a single sample taken at a point at a single time
hazardous waste	Has the same meaning as in Part 3 of Schedule 1 of the Protection of the Environment Operations Act 1997
licensee	Means the licence holder described at the front of this licence
load calculation protocol	Has the same meaning as in the Protection of the Environment Operations (General) Regulation 2009
local authority	Has the same meaning as in the Protection of the Environment Operations Act 1997
material harm	Has the same meaning as in section 147 Protection of the Environment Operations Act 1997
MBAS	Means methylene blue active substances
Minister	Means the Minister administering the Protection of the Environment Operations Act 1997
mobile plant	Has the same meaning as in Part 3 of Schedule 1 of the Protection of the Environment Operations Act 1997
motor vehicle	Has the same meaning as in the Protection of the Environment Operations Act 1997
O&G	Means oil and grease
percentile [in relation to a concentration limit of a sample]	Means that percentage [eg.50%] of the number of samples taken that must meet the concentration limit specified in the licence for that pollutant over a specified period of time. In this licence, the specified period of time is the Reporting Period unless otherwise stated in this licence.
plant	Includes all plant within the meaning of the Protection of the Environment Operations Act 1997 as well as motor vehicles.
pollution of waters [or water pollution]	Has the same meaning as in the Protection of the Environment Operations Act 1997
premises	Means the premises described in condition A2.1
public authority	Has the same meaning as in the Protection of the Environment Operations Act 1997
regional office	Means the relevant EPA office referred to in the Contacting the EPA document accompanying this licence
reporting period	For the purposes of this licence, the reporting period means the period of 12 months after the issue of the licence, and each subsequent period of 12 months. In the case of a licence continued in force by the Protection of the Environment Operations Act 1997, the date of issue of the licence is the first anniversary of the date of issue or last renewal of the licence following the commencement of the Act.
restricted solid waste	Has the same meaning as in Part 3 of Schedule 1 of the Protection of the Environment Operations Act 1997
scheduled activity	Means an activity listed in Schedule 1 of the Protection of the Environment Operations Act 1997
special waste	Has the same meaning as in Part 3 of Schedule 1 of the Protection of the Environment Operations Act 1997
TM	Together with a number, means a test method of that number prescribed by the <i>Approved Methods for the Sampling and Analysis of Air Pollutants in New South Wales</i> .



Environment Protection Licence

Licence - 10804

TSP	Means total suspended particles
TSS	Means total suspended solids
Type 1 substance	Means the elements antimony, arsenic, cadmium, lead or mercury or any compound containing one or more of those elements
Type 2 substance	Means the elements beryllium, chromium, cobalt, manganese, nickel, selenium, tin or vanadium or any compound containing one or more of those elements
utilisation area	Means any area shown as a utilisation area on a map submitted with the application for this licence
waste	Has the same meaning as in the Protection of the Environment Operations Act 1997
waste type	Means liquid, restricted solid waste, general solid waste (putrescible), general solid waste (non - putrescible), special waste or hazardous waste

Mr David Dutailis

Environment Protection Authority

(By Delegation)

Date of this edition: 06-April-2001



Environment Protection Licence

Licence - 10804

End Notes	
1	Licence varied by change to Common Name field, issued on 03-Apr-2002, which came into effect on 03-Apr-2002.
2	Licence transferred through application 141127, approved on 10-Apr-2002, which came into effect on 11-Mar-2002.
3	Licence varied by notice 1030337, issued on 23-Sep-2003, which came into effect on 18-Oct-2003.
4	Licence varied by notice 1047827, issued on 12-Jul-2005, which came into effect on 12-Jul-2005.
5	Licence fee period changed by notice 1061648 on 13-Jun-2006.
6	Licence varied by notice 1067278, issued on 04-Dec-2006, which came into effect on 04-Dec-2006.
7	Condition A1.3 Not applicable varied by notice issued on <issue date> which came into effect on <effective date>
8	Licence varied by notice 1093634, issued on 02-Dec-2008, which came into effect on 02-Dec-2008.
9	Licence varied by notice 1514686 issued on 19-Jun-2013
10	Licence format updated on 24-Mar-2016
11	Licence varied by notice 1600056 issued on 29-Oct-2020

Background

A strategy to systematically prioritise, assess and respond to notifications under Section 60 of the *Contaminated Land Management Act 1997* (CLM Act) has been developed by the EPA. This strategy acknowledges the EPA's obligations to make information available to the public under *Government Information (Public Access) Act 2009*.

When a site is notified to the EPA, it may be accompanied by detailed site reports where the owner has been proactive in addressing the contamination and its source. However, often there is minimal information on the nature or extent of the contamination.

After receiving a report, the first step is to confirm that the report does not relate to a pollution incident. The Protection of the Environment Operations Act 1997 (POEO Act) deals with pollution incidents, waste stockpiling or dumping. The EPA also has an incident management process to manage significant incidents (<https://www.epa.nsw.gov.au/reporting-and-incidents/incident-management>).

In many cases, the information indicates the contamination is securely immobilised within the site, such as under a building or carpark, and is not currently causing any significant risks for the community or environment. Such sites may still need to be cleaned up, but this can be done in conjunction with any subsequent building or redevelopment of the land. These sites do not require intervention under the CLM Act, and are dealt with through the planning and development consent process. In these cases, the EPA informs the local council or other planning authority, so that the information can be recorded and considered at the appropriate time (<https://www.epa.nsw.gov.au/your-environment/contaminated-land/managing-contaminated-land/role-of-planning-authorities>).

Where indications are that the contamination could cause actual harm to the environment or an unacceptable offsite impact (i.e. the land is 'significantly contaminated'), the EPA would apply the regulatory provisions of the CLM Act to have the responsible polluter and/or landowner investigate and remediate the site. If the reported contamination could present an immediate or long-term threat to human health NSW Health will be consulted. SafeWork NSW and Water NSW can also be consulted if there appear to be occupational health and safety risks or an impact on groundwater quality.

As such, the sites notified to the EPA and presented in the list of contaminated sites notified to the EPA are at various stages of the assessment and remediation process. Understanding the nature of the underlying contamination, its implications and implementing a remediation program where required, can take a considerable period of time. The list provides an indication, in relation to each nominated site, as to the management status of that particular site. Further detailed information may be available from the EPA or the person who notified the site.

The following questions and answers may assist those interested in this issue.

Frequently asked questions

Why does my land appear on the list of notified sites?

Your land may appear on the list because:

- the site owner and/or the polluter has notified the EPA under section 60 of the CLM Act
- the EPA has been notified via other means and is satisfied that the site is or was contaminated.

If a site is on the list, it does not necessarily mean the contamination is significant enough to regulate under the CLM Act.

Does the list contain all contaminated sites in NSW?

No. The list only contains contaminated sites that EPA is aware of. If a site is not on the list, it does not necessarily mean the site is not contaminated.

The EPA relies on responsible parties and the public to notify contaminated sites.

How are notified contaminated sites managed by the EPA?

There are different ways the EPA can manage notified contaminated sites. Options include:

- regulation under the CLM Act, POEO Act, or both
- notifying the relevant planning authority for management under the planning and development process
- managing the site under the Protection of the Environment Operation (Underground Petroleum Storage Systems) Regulation 2014.

There are specific cases where contamination is managed under a tailored program operated by another agency (for example, the Resources & Geoscience's Legacy Mines Program).

What should I do if I am a potential buyer of a site that appears on the list?

You should seek advice from the seller to understand the contamination issue. You may need to seek independent contamination or legal advice.

The information provided in the list is indicative only and a starting point for your own assessment. Land contamination from past site uses is common, mainly in urban environments. If the site is properly remediated or managed, it may not affect the intended future use of the site.

Who can I contact if I need more information about a site?

You can contact the Environment Line at any time by calling 131 555 or by emailing info@environment.nsw.gov.au.

List of NSW Contaminated Sites Notified to the EPA

Disclaimer

The EPA has taken all reasonable care to ensure that the information in the list of contaminated sites notified to the EPA (the list) is complete and correct. The EPA does not, however, warrant or represent that the list is free from errors or omissions or that it is exhaustive.

The EPA may, without notice, change any or all of the information in the list at any time.

You should obtain independent advice before you make any decision based on the information in the list.

The list is made available on the understanding that the EPA, its servants and agents, to the extent permitted by law, accept no responsibility for any damage, cost, loss or expense incurred by you as a result of:

- 1. any information in the list; or
- 2. any error, omission or misrepresentation in the list; or
- 3. any malfunction or failure to function of the list;
- 4. without limiting (2) or (3) above, any delay, failure or error in recording, displaying or updating information.

Site Status	Explanation
Under assessment	The contamination is being assessed by the EPA to determine whether regulation is required. The EPA may require further information to complete the assessment. For example, the completion of management actions regulated under the planning process or <i>Protection of the Environment Operations Act 1997</i> .
Under Preliminary Investigation Order	The EPA has issued a Preliminary Investigation Order under s10 of the <i>Contaminated Land Management Act 1997</i> , to obtain additional information needed to complete the assessment.
Regulation under CLM Act not required	The EPA has completed an assessment of the contamination and decided that regulation under the <i>Contaminated Land Management Act 1997</i> is not required.

Regulation being finalised	The EPA has completed an assessment of the contamination and decided that the contamination is significant enough to warrant regulation under the <i>Contaminated Land Management Act 1997</i> . A regulatory approach is being finalised.
Contamination currently regulated under CLM Act	The EPA has completed an assessment of the contamination and decided that the contamination is significant enough to warrant regulation under the Contaminated Land Management Act 1997 (CLM Act). Management of the contamination is regulated by the EPA under the CLM Act. Regulatory notices are available on the EPA's Contaminated Land Public Record.
Contamination currently regulated under POEO Act	Contamination is currently regulated under the Protection of the Environment Operations Act 1997 (POEO Act). The EPA as the appropriate regulatory authority reasonably suspects that a pollution incident is occurring/ has occurred and that it requires regulation under the POEO Act. The EPA may use environment protection notices, such as clean up notices, to require clean up action to be taken. Such regulatory notices are available on the POEO public register.
Contamination being managed via the planning process (EP&A Act)	The EPA has completed an assessment of the contamination and decided that the contamination is significant enough to warrant regulation. The contamination of this site is managed by the consent authority under the <i>Environmental Planning and Assessment Act 1979</i> (EP&A Act) planning approval process, with EPA involvement as necessary to ensure significant contamination is adequately addressed. The consent authority is typically a local council or the Department of Planning and Environment.
Contamination formerly regulated under the CLM Act	The EPA has determined that the contamination is no longer significant enough to warrant regulation under the <i>Contaminated Land Management Act 1997</i> (CLM Act). The contamination was addressed under the CLM Act.
Contamination formerly regulated under the POEO Act	The EPA has determined that the contamination is no longer significant enough to warrant regulation. The contamination was addressed under the <i>Protection of the Environment Operations Act 1997</i> (POEO Act).

Contamination was addressed via the planning process (EP&A Act)	The EPA has determined that the contamination is no longer significant enough to warrant regulation. The contamination was addressed by the appropriate consent authority via the planning process under the <i>Environmental Planning and Assessment Act 1979</i> (EP&A Act).
Ongoing maintenance required to manage residual contamination (CLM Act)	The EPA has determined that ongoing maintenance, under the Contaminated Land Management Act 1997 (CLM Act), is required to manage the residual contamination. Regulatory notices under the CLM Act are available on the EPA's Contaminated Land Public Record.

Suburb	SiteName	Address	ContaminationActivityType	ManagementClass	Latitude	Longitude
ABBOTSFORD	Former Gasworks	83 Wymston PARADE	Gasworks	Contamination formerly regulated under the CLM Act	-33.85288351	151.1265979
ABBOTSFORD	Former Gasworks	82, 83, 84 Wymston Pde, & 37, 39, 43, 45 St Albans STREET	Gasworks	Contamination formerly regulated under the CLM Act	-33.85288316	151.1267729
ABBOTSFORD	Former Gasworks	85 Wymston PARADE	Gasworks	Regulation under CLM Act not required	-33.85265214	151.1266277
ABBOTSFORD	Former Gasworks	80-81 Wymston Pde and 35 and 41 St Albans STREET	Gasworks	Regulation under CLM Act not required	-33.85306653	151.1268142
ABBOTSFORD	Former Gasworks	43 St Albans STREET	Gasworks	Contamination formerly regulated under the CLM Act	-33.85270604	151.126976
ABERDEEN	Former Transport Depot	87-89 St Andrew STREET	Other Industry	Regulation under CLM Act not required	-32.17160931	150.8972859
ALBION PARK	Caltex Albion Park Service Station	1 Calderwood ROAD	Service Station	Regulation under CLM Act not required	-34.57131362	150.7647971
ALBION PARK RAIL	Caltex Service Station	174 Princes HIGHWAY	Service Station	Regulation under CLM Act not required	-34.56134097	150.7953663
ALBION PARK RAIL	Caltex Service Station	31 Princes HIGHWAY	Service Station	Regulation under CLM Act not required	-34.55162786	150.7880626
ALBION PARK RAIL	Former Timber Storage Area	36 Rivulet CRESCENT	Other Industry	Regulation under CLM Act not required	-34.54872597	150.7899351
ALBURY	Mobil Depot, Railway Place Albury	1 Railway PLACE	Other Petroleum	Regulation under CLM Act not required	-36.08526805	146.9236999
ALBURY	Woolworths Petrol	515 Young STREET	Service Station	Regulation under CLM Act not required	-36.08073723	146.92351
ALBURY	Former Caltex Service Station	842 David STREET	Service Station	Regulation under CLM Act not required	-36.06398743	146.9252143
ALBURY	SRA Land, 514 to 526 Young Street	514 to 526 Young STREET	Other Petroleum	Regulation under CLM Act not required	-36.08084123	146.9241682
ALBURY	Former Gasworks and surrounding commercial land	441 Kiewa STREET	Gasworks	Contamination currently regulated under CLM Act	-36.08416926	146.9137704
ALBURY	Coles Express Albury	465 Guinea STREET	Service Station	Regulation under CLM Act not required	-36.07513665	146.9213077

Suburb	SiteName	Address	ContaminationActivityType	ManagementClass	Latitude	Longitude
ALBURY	Former Thales Australia site, Albury	161 Fallon STREET	Other Industry	Contamination formerly regulated under the CLM Act	-36.064966	146.9434831
ALBURY	Xpress Service Station	616-624 Young STREET	Service Station	Contamination formerly regulated under the CLM Act	-36.0755401	146.9255668
ALBURY	Albury Plaza	Cnr Smollett Street and Townsend STREET	Other Industry	Regulation under CLM Act not required	-36.08112933	146.9135719
ALBURY	Mobil Albury Aviation Fuel Depot	Hangar 8 (Albury Airport), Ogden PLACE	Other Petroleum	Regulation under CLM Act not required	-36.07178139	146.9530165
ALBURY	SRA Land	448 and 452 Young STREET	Unclassified	Regulation under CLM Act not required	-36.08438605	146.9235454
ALBURY	Caltex Service Station	Dean Street, Corner Creek STREET	Service Station	Regulation under CLM Act not required	-36.07978937	146.9110825
ALEXANDRIA	Former Mobil Service Station	20 O'Riordan STREET	Service Station	Regulation under CLM Act not required	-33.9075539	151.2014811
ALEXANDRIA	Caltex Alexandria Service Station	133 Wyndham St, cnr McEvoy STREET	Service Station	Regulation under CLM Act not required	-33.90220927	151.2000425
ALEXANDRIA	Former Cadbury Schweppes	49-59 O'Riordan STREET	Other Industry	Contamination formerly regulated under the CLM Act	-33.91406619	151.195067
ALEXANDRIA	Formerly Gas N Go Alexandria (fully redeveloped into residential apartment as of September 2016)	10-20 Botany ROAD	Service Station	Regulation under CLM Act not required	-33.89536227	151.1987818
ALEXANDRIA	Mascot Developments	494-504 Gardeners ROAD	Other Industry	Regulation under CLM Act not required	-33.9198218	151.191282
ALEXANDRIA	Alexandria GoGas	562 Botany ROAD	Service Station	Regulation under CLM Act not required	-33.91577222	151.2000753
ALEXANDRIA	Australian Refined Alloys	202-212 Euston ROAD	Metal Industry	Regulation under CLM Act not required	-33.91505136	151.185872
ALEXANDRIA	Alexandra Canal Sediments	Off Huntley STREET	Other Industry	Contamination currently regulated under CLM Act	-33.92204213	151.1770009
ALEXANDRIA	Australia Post	10-24 Ralph STREET	Other Industry	Contamination was addressed via the planning process (EP&A Act)	-33.91583041	151.197997
ALEXANDRIA	Perry Park	1B Maddox STREET	Landfill	Regulation under CLM Act not required	-33.90809949	151.1962945

Suburb	SiteName	Address	ContaminationActivityType	ManagementClass	Latitude	Longitude
ALEXANDRIA	Alexandria Gardens	146-156 Wyndham Street & 146-156 Botany ROAD	Unclassified	Regulation under CLM Act not required	-33.89956961	151.1997377
ALEXANDRIA	Sydney Park	Sydney Park ROAD	Landfill	Contamination currently regulated under CLM Act	-33.91031048	151.1844672
ALEXANDRIA	Former Industrial Site (now Value Suites)	16 O'Riordan STREET	Other Industry	Regulation under CLM Act not required	-33.9069796	151.201902
ALEXANDRIA	205-225 Euston Road, Alexandria	205-225 Euston ROAD	Other Industry	Regulation under CLM Act not required	-33.912233	151.185932
ALEXANDRIA	The Gentry Alexandria	31-41 William STREET	Unclassified	Regulation under CLM Act not required	-33.91258565	151.1981861
ALEXANDRIA	6 - 8 Huntley Street, Alexandria NSW 2004	6 - 8 Huntley STREET	Metal Industry	Under assessment	-33.909918	151.19268
ALEXANDRIA	566 Gardeners Road, Alexandria NSW	566 Gardeners ROAD	Unclassified	Under assessment	-33.919062	151.184108
ALSTONVILLE	Caltex Service Station Alstonville	73 Main STREET	Service Station	Regulation under CLM Act not required	-28.84115994	153.4388699
AMBARVALE	Caltex Service Station	37 Woodhouse DRIVE	Service Station	Regulation under CLM Act not required	-34.08438034	150.8019168
ANNANDALE	7-Eleven (former Mobil) Annandale Service Station	198 Parramatta ROAD	Service Station	Regulation under CLM Act not required	-33.88706434	151.1741135
ANNANDALE	Shell Coles Express Service Station	124-126 Johnston STREET	Service Station	Regulation under CLM Act not required	-33.88085651	151.1704805
APPIN	Elladale Creek Aqueduct Upper Canal	Macquariedale ROAD	Unclassified	Regulation under CLM Act not required	-34.18867067	150.7539597
APPIN	West Cliff Colliery	Wedderburn ROAD	Other Petroleum	Regulation under CLM Act not required	-34.21970612	150.8217522
ARDLETHAN	Landmark Fertiliser Storage Facility	18 & 24-26 Aria Street	Chemical Industry	Regulation under CLM Act not required	-34.35696645	146.9007084
ARGENTON	NSW Mines Rescue Services - Argenton	533 Lake ROAD	Other Industry	Regulation under CLM Act not required	-32.93807208	151.6269664
ARMIDALE	Former Mobil Depot	132 Niagara STREET	Other Petroleum	Contamination formerly regulated under the CLM Act	-30.51115918	151.6490343

Suburb	SiteName	Address	ContaminationActivityType	ManagementClass	Latitude	Longitude
ARMIDALE	Caltex Service Station	146 Miller STREET	Service Station	Regulation under CLM Act not required	-30.51362759	151.6481123
ARMIDALE	RTA land adjoining Martin Street estate	Martin STREET	Other Industry	Contamination formerly regulated under the CLM Act	-30.50445941	151.6415415
ARMIDALE	Shell Service Station	93 Marsh STREET	Service Station	Regulation under CLM Act not required	-30.51299824	151.6697557
ARMIDALE	Parklands near the former gasworks	Beardy Street and Allingham STREET	Gasworks	Regulation under CLM Act not required	-30.51013465	151.6652722
ARMIDALE	Gasworks and portion of Harris Park	Corner of Beardy Street and Allingham STREET	Gasworks	Contamination currently regulated under CLM Act	-30.51157374	151.6623009
ARMIDALE	Former Lot 3 Martin Street	89 Martin STREET	Other Industry	Regulation under CLM Act not required	-30.50664682	151.64542
ARMIDALE	Martin Street Estate	Martin STREET	Other Industry	Regulation under CLM Act not required	-30.50559024	151.6431854
ARMIDALE	Caltex Armidale Girraween Service Station	6-8 Queen Elizabeth DRIVE	Service Station	Regulation under CLM Act not required	-30.50348872	151.6510748
ARMIDALE	Martin Street, Crown Land	Martin STREET	Other Industry	Contamination formerly regulated under the CLM Act	-30.50414076	151.6429516
ARMIDALE	Former Shell Depot	134 Niagara STREET	Other Petroleum	Regulation under CLM Act not required	-30.51180178	151.6488634
ARMIDALE	Caltex Service Station	144 Marsh STREET	Service Station	Regulation under CLM Act not required	-30.51709925	151.6675802
ARMIDALE	Caltex North Hill Service Station	2-4 Marsh STREET	Service Station	Regulation under CLM Act not required	-30.50320439	151.6727051
ARMIDALE	Mobil Armidale Service Station and Former Depot	10-12 McLennan STREET	Service Station	Regulation under CLM Act not required	-30.51107573	151.648242
ARMIDALE	Caltex Service Station	19/10541 New England HIGHWAY	Service Station	Regulation under CLM Act not required	-30.53210764	151.6160492
ARMIDALE	Armidale Dumaresq Council Grafton Road Depot	15-25 Grafton ROAD	Other Petroleum	Regulation under CLM Act not required	-30.52058076	151.6815261
ARNCLIFFE	7-Eleven Arncliffe	28 Princes HIGHWAY	Service Station	Under assessment	-33.93428397	151.1525438

Suburb	SiteName	Address	ContaminationActivityType	ManagementClass	Latitude	Longitude
ARNCLIFFE	Combined Projects Arncliffe	104-128 Princes HIGHWAY	Other Industry	Regulation under CLM Act not required	-33.93783874	151.1494559
ARTARMON	7-Eleven (former Mobil) Artarmon Service Station	477 Pacific HIGHWAY	Service Station	Regulation under CLM Act not required	-33.81053826	151.1774248
ASHBY	Ashby Dry Dock	via Clarence STREET	Other Industry	Contamination formerly regulated under the CLM Act	-29.44158377	153.1972304
ASHFIELD	7-Eleven Ashfield	132 Liverpool Road STREET	Service Station	Under assessment	-33.8902785	151.1297902
ASHFIELD	Vehicle Workshop	445-449 Liverpool ROAD	Service Station	Regulation under CLM Act not required	-33.88826829	151.1167477
ASQUITH	BP Service Station	462 Pacific HIGHWAY	Service Station	Regulation under CLM Act not required	-33.68982678	151.106156
ATTUNGA	Attunga Limestone Mine (Waste Oil Site)	Garthowen ROAD	Other Industry	Regulation under CLM Act not required	-30.92920627	150.8579435
AUBURN	DIC Australia	323 Chisholm ROAD	Other Industry	Regulation under CLM Act not required	-33.87228962	151.0157032
AUBURN	Former Ajax Chemical Factory	9 Short STREET	Other Industry	Contamination formerly regulated under the CLM Act	-33.83671601	151.0292071
AUBURN	Janyon	Manchester ROAD	Other Industry	Regulation under CLM Act not required	-33.84467826	151.020745
AUBURN	Maintrain Facility - Sydney Trains Auburn	Manchester ROAD	Other Industry	Regulation under CLM Act not required	-33.84410947	151.0242502
AUBURN	Department of Corrective Services land adjacent to the former Auburn Landfill	Jamieson STREET	Landfill	Contamination formerly regulated under the CLM Act	-33.82928257	151.0590653
AUBURN	Commercial Premises	11-13 Percy STREET	Other Industry	Under assessment	-33.849995	151.040652
AWABA	Awaba Colliery	Wilton ROAD	Other Industry	Regulation under CLM Act not required	-33.02098186	151.5383612
BALGOWLAH	BP Service Station	Cnr Sydney Road and Maretimo STREET	Service Station	Regulation under CLM Act not required	-33.79546175	151.2559309
BALGOWLAH	Part of Manly Council Maintenance Depot	8-10 Roseberry STREET	Other Petroleum	Regulation under CLM Act not required	-33.78928907	151.2679557

Suburb	SiteName	Address	ContaminationActivityType	ManagementClass	Latitude	Longitude
BALGOWNIE	Fuel Power Plus	99 Balgownie ROAD	Service Station	Contamination currently regulated under POEO Act	-34.38925632	150.8808544
BALLINA	Former Mobil Service Station	37-41 Cherry STREET	Service Station	Regulation under CLM Act not required	-28.86952673	153.5624436
BALLINA	Ballina Shell	273 River STREET	Service Station	Regulation under CLM Act not required	-28.86809272	153.5552789
BALLINA	Woolworths Petrol	Kerr STREET	Service Station	Regulation under CLM Act not required	-28.85824461	153.5605439
BALLINA	Ballina Mays Motors	River STREET	Other Petroleum	Regulation under CLM Act not required	-28.86935402	153.5585931
BALRANALD	Caltex Service Station	Sturt HIGHWAY	Service Station	Regulation under CLM Act not required	-34.66747746	143.5662034
BANKSIA	Woolworths Petrol Service Station Banksia	314 Princes HIGHWAY	Service Station	Regulation under CLM Act not required	-33.94567308	151.1416884
BANKSIA	Cooks Cove Development	Cooks Cove PARK	Landfill	Regulation under CLM Act not required	-33.94492759	151.1549947
BANKSMEADOW	Orica Botany Groundwater Project	16-20 Beauchamp ROAD	Chemical Industry	Contamination currently regulated under CLM Act	-33.95526361	151.2152005
BANKSMEADOW	Discovery Cove, Former Ampol Rail Terminal	1801 Botany ROAD	Other Petroleum	Regulation being finalised	-33.96162178	151.2184122
BANKSMEADOW	Caltex Terminal	1-3 Penrhyn ROAD	Other Petroleum	Contamination currently regulated under POEO Act	-33.96335328	151.2171062
BANKSMEADOW	Orica Botany (Pre-2003 Regulation)	Denison STREET	Chemical Industry	Contamination currently regulated under CLM Act	-33.9516159	151.2195804
BANKSMEADOW	Veolia Waste Transfer Terminal (former Keith Engineering site)	34-36 McPherson STREET	Other Industry	Regulation under CLM Act not required	-33.95811039	151.2195225
BANKSMEADOW	Orica Former Chlor Alkali Plant (same site as Orica Botany Groundwater Project)	Botany Industrial Park, off Denison STREET	Chemical Industry	Contamination currently regulated under CLM Act	-33.95664283	151.221685
BANKSMEADOW	Former Pipeline	Corish CIRCLE	Other Petroleum	Regulation being finalised	-33.94705787	151.2209919
BANKSMEADOW	Pacific National Rail Siding	1 Beauchamp ROAD	Chemical Industry	Contamination currently regulated under CLM Act	-33.95757712	151.2204974

Suburb	SiteName	Address	ContaminationActivityType	ManagementClass	Latitude	Longitude
BANKSMEADOW	Former Mobil Banksmeadow Terminal	Coal Pier ROAD	Other Petroleum	Regulation under CLM Act not required	-33.95405624	151.2142048
BANKSMEADOW	Orica Car Park Waste Encapsulation	Corish CIRCLE	Landfill	Contamination formerly regulated under the POEO Act	-33.94703665	151.22083
BANKSTOWN	7-Eleven Service Station	689 Henry Lawson DRIVE	Service Station	Regulation under CLM Act not required	-33.92749953	150.9804784
BANORA POINT	Caltex Service Station	Corner Leisure Drive and Darlington DRIVE	Service Station	Regulation under CLM Act not required	-28.21390712	153.5417434
BARGO	Tahmoor Colliery	Remembrance DRIVE	Other Industry	Regulation under CLM Act not required	-34.25090795	150.5793631
BARMEDMAN	Caltex - Barmedman	Corner Watson Street and Star STREET	Other Petroleum	Regulation under CLM Act not required	-34.14351302	147.3824934
BARRACK HEIGHTS	Caltex Service Station	332-336 Shellharbour ROAD	Service Station	Regulation under CLM Act not required	-34.56489171	150.8597814
BASS HILL	Woolworths Caltex Bass Hill	862 Hume HIGHWAY	Service Station	Regulation under CLM Act not required	-33.9008648	150.9991181
BATEAU BAY	Former landfill	The Entrance ROAD	Landfill	Contamination currently regulated under CLM Act	-33.3938305	151.4699046
BATEAU BAY	Woolworths Service Station Bateau Bay	9 Bay Village ROAD	Service Station	Regulation under CLM Act not required	-33.37316432	151.4737125
BATEHAVEN	Caltex Service Station	264 Beach ROAD	Service Station	Regulation under CLM Act not required	-35.73255166	150.1997536
BATEHAVEN	Coles Express Service Station Batehaven	198 Beach ROAD	Service Station	Regulation under CLM Act not required	-35.72671807	150.1944931
BATEMANS BAY	Caltex Service Station	87-89 Princes HIGHWAY	Service Station	Regulation under CLM Act not required	-35.71940701	150.1762788
BATHURST	Shell Coles Express Service Station	(Cnr Stewart and Rocket Street) 298 Stewart STREET	Service Station	Regulation under CLM Act not required	-33.41910999	149.5677773
BATHURST	Former Shell Depot Bathurst	56 Bant STREET	Other Petroleum	Regulation under CLM Act not required	-33.43471575	149.5774595
BATHURST	Bathurst Rail Fabrication Centre	34 Alpha STREET	Other Industry	Regulation under CLM Act not required	-33.42805153	149.5829156

Suburb	SiteName	Address	ContaminationActivityType	ManagementClass	Latitude	Longitude
BATHURST	Bathurst - Former Caltex Depot	114 Howick STREET	Other Petroleum	Regulation under CLM Act not required	-33.42296963	149.5862574
BATHURST	Caltex Bathurst Service Station	53 Durham STREET	Service Station	Regulation under CLM Act not required	-33.41689545	149.5848527
BATHURST	Former Police Station	Corner of William Street and Durham STREET	Other Petroleum	Contamination formerly regulated under the CLM Act	-33.41592424	149.5842233
BATHURST	Former Mobil Depot	1 Lambert STREET	Other Petroleum	Regulation under CLM Act not required	-33.42875534	149.5806344
BATHURST	Crago Mill site	Piper STREET	Other Industry	Regulation under CLM Act not required	-33.42777602	149.5809428
BATHURST	Former Mobil Depot	Lower Russell STREET	Other Petroleum	Regulation under CLM Act not required	-33.42497876	149.585128
BATHURST	Shell Coles Express Bathurst Service Station	59 Durham STREET	Service Station	Regulation under CLM Act not required	-33.41639415	149.5843243
BATHURST	Former Gasworks	71 Russell STREET	Gasworks	Contamination formerly regulated under the CLM Act	-33.42420302	149.5864517
BATHURST	Former Devro Cattle Hide Processing Plant	46 Vale ROAD	Other Industry	Regulation under CLM Act not required	-33.43926137	149.5803563
BATLOW	Crown Reserves	Mill ROAD	Other Industry	Regulation under CLM Act not required	-35.535161	148.155354
BAULKHAM HILLS	Caltex Baulkham Hills Service Station	117 Seven Hills ROAD	Service Station	Regulation under CLM Act not required	-33.76139872	150.9750767
BAULKHAM HILLS	Caltex Service Station	130 Seven Hills ROAD	Service Station	Regulation under CLM Act not required	-33.76180431	150.9746297
BAULKHAM HILLS	Shell Coles Express Service Station	363 Windsor ROAD	Service Station	Regulation under CLM Act not required	-33.7601819	150.9916224
BAULKHAM HILLS	IBM Baulkham Hills Data Centre	3 Brookhollow AVENUE	Other Petroleum	Regulation under CLM Act not required	-33.733021	150.971191
BEACON HILL	Caltex Service Station	176 Warringah ROAD	Service Station	Contamination currently regulated under CLM Act	-33.75381485	151.2602617
BEACON HILL	Former 7-Eleven Service Station, Beacon Hill	312 Warringah ROAD	Service Station	Regulation under CLM Act not required	-33.75129647	151.2469656

Suburb	SiteName	Address	ContaminationActivityType	ManagementClass	Latitude	Longitude
BEACONSFIELD	63-85 Victoria St, Beaconsfield	63-85 Victoria STREET	Other Industry	Regulation under CLM Act not required	-33.9102929	151.2016275
BEGA	Coles Express (former Caltex) Service Station	2-6 Swan (Corner Carp) STREET	Service Station	Regulation under CLM Act not required	-36.67388263	149.838163
BEGA	Former BP Service Station	100 - 102 Gipps STREET	Service Station	Regulation under CLM Act not required	-36.67563094	149.8433291
BEGA	Former Bega Gasworks	19-29 Upper STREET	Gasworks	Under preliminary investigation order	-36.67710613	149.8480253
BEGA	Caltex Service Station	36-40 Lagoon STREET	Service Station	Regulation under CLM Act not required	-36.66832965	149.8289048
BEGA	Lands Adjoining the Former Bega Gasworks	Part of Upper, East, Gordon & Gloucester STREET	Gasworks	Under preliminary investigation order	-36.67704706	149.848425
BEGA	Spenco Site - owned by Bega Spotlight Property 2 Pty Ltd	53-65 Bega Street STREET	Other Industry	Regulation under CLM Act not required	-36.67135539	149.8450828
BELMONT	Coles Express Belmont Service Station	502 Pacific HIGHWAY	Service Station	Regulation under CLM Act not required	-33.03317155	151.6605194
BELMONT	Former Ampol Service Station	467-469 Pacific HIGHWAY	Service Station	Regulation under CLM Act not required	-33.0299728	151.6613301
BELMONT NORTH	Woolworths Service Station Belmont North	399 Pacific HIGHWAY	Service Station	Regulation under CLM Act not required	-33.02454211	151.6634893
BELMONT NORTH	Caltex Belmont North Service Station	406 Pacific HIGHWAY	Service Station	Regulation under CLM Act not required	-33.02476876	151.6623655
BELMONT NORTH	Belmont Bus Depot	2 Floraville ROAD	Other Petroleum	Regulation under CLM Act not required	-33.02476269	151.6606657
BELMORE	SRA Land	348 Burwood ROAD	Unclassified	Regulation under CLM Act not required	-33.91753611	151.0859487
BELMORE	7-Eleven Service Station	792-794 Canterbury ROAD	Service Station	Regulation under CLM Act not required	-33.92567992	151.0873469
BELROSE	Glenrose Shopping Centre	56-58 Glen STREET	Unclassified	Contamination currently regulated under CLM Act	-33.73917996	151.2101029
BELROSE	Woolworths Petrol	60 Glen STREET	Service Station	Regulation under CLM Act not required	-33.74009002	151.2091045

Suburb	SiteName	Address	ContaminationActivityType	ManagementClass	Latitude	Longitude
BELROSE	Caltex Service Station	157 Forest WAY	Service Station	Regulation under CLM Act not required	-33.7347675	151.2212004
BENNETTS GREEN	Former Windale Wastewater Treatment Works	8 Templar PLACE	Other Industry	Regulation under CLM Act not required	-33.00317523	151.6936636
BERESFIELD	BP Beresfield Truckstop	2 Kinta Drive, corner John Renshaw DRIVE	Service Station	Regulation under CLM Act not required	-32.81122768	151.6393427
BERESFIELD	Former Koppers Timber Treatment Site	53 Weakleys DRIVE	Other Industry	Regulation under CLM Act not required	-32.79902937	151.6358846
BERKELEY VALE	Former Berkeley Vale Service Station	121-123 Lakedge AVENUE	Service Station	Regulation under CLM Act not required	-33.34899186	151.4423109
BERKSHIRE PARK	Shell Coles Express Berkshire Park	746 - 752 Richmond ROAD	Service Station	Regulation under CLM Act not required	-33.66508654	150.7990243
BEROWRA	Caltex Berowra Service Station	12-14 Berowra Waters ROAD	Service Station	Regulation under CLM Act not required	-33.6233827	151.1505554
BEROWRA	7-Eleven Berowra Service Station	965-969 Pacific (Cnr Waratah Rd) HIGHWAY	Service Station	Regulation under CLM Act not required	-33.62673163	151.1479171
BEROWRA	Shell Coles Express Berowra	955 Pacific (Cnr Yallambee Rd) HIGHWAY	Service Station	Regulation under CLM Act not required	-33.62818015	151.1475736
BEROWRA	42 Berowra Waters Road	42 Berowra Waters ROAD	Unclassified	Regulation under CLM Act not required	-33.6203823	151.1481246
BERRIGAN	Caltex Service Station Berrigan	155-165 Chanter STREET	Service Station	Regulation under CLM Act not required	-35.6557616	145.8015557
BERRY	Berry Service Centre - Shell Branded	88 Queen STREET	Service Station	Regulation under CLM Act not required	-34.77571634	150.6961713
BERRY	BP branded service station Berry (Formerly Shell)	75 Queen STREET	Service Station	Contamination currently regulated under POEO Act	-34.77500516	150.695167
BEXLEY	7-Eleven Bexley	474 Forest ROAD	Service Station	Regulation under CLM Act not required	-33.95160096	151.1252355
BEXLEY	7-Eleven (former Mobil) Service Station Bexley	613 Forest ROAD	Service Station	Regulation under CLM Act not required	-33.95539246	151.118447
BILAMBIL HEIGHTS	Former Banana Plantation Land	38 McAllisters ROAD	Other Industry	Regulation under CLM Act not required	-28.21218056	153.4778762

Suburb	SiteName	Address	ContaminationActivityType	ManagementClass	Latitude	Longitude
BILLINUDGEL	CSR Readymix	Mogo PLACE	Other Industry	Regulation under CLM Act not required	-28.50210255	153.5278161
BILLINUDGEL	Billinudgel General Store	2A Wilfred STREET	Service Station	Under assessment	-28.50210255	153.5278161
BLACKMANS FLAT	Mount Piper Extension Development Site	2847 Boulder ROAD	Other Industry	Regulation under CLM Act not required	-33.35619968	150.0279881
BLACKMANS FLAT	Western Coal Services (former Lamberts Gully Mine)	Castlereagh HIGHWAY	Other Industry	Regulation under CLM Act not required	-33.36713827	150.0483236
BLACKTOWN	Former Caltex Service Station	131 Richmond ROAD	Service Station	Regulation under CLM Act not required	-33.75866104	150.8962614
BLACKTOWN	Valspar Blacktown	4 Steel STREET	Chemical Industry	Regulation under CLM Act not required	-33.75425018	150.9127714
BLACKTOWN	Harpers Bush (Reserve 752)	Reservoir ROAD	Unclassified	Regulation under CLM Act not required	-33.79119448	150.8967838
BLACKTOWN	7-Eleven Service Station	60 Walters ROAD	Service Station	Regulation under CLM Act not required	-33.77599783	150.8948926
BLAKEHURST	Woolworths Service Station Blakehurst	390 Princes HIGHWAY	Service Station	Contamination currently regulated under CLM Act	-33.99019694	151.1135663
BLAKEHURST	The Bay Nursing Home	392 & 394 Princes HIGHWAY	Service Station	Regulation under CLM Act not required	-33.99030465	151.1140293
BLAXLAND	7-Eleven (former Mobil) Service Station	137 Great Western HIGHWAY	Service Station	Regulation under CLM Act not required	-33.74627	150.6137669
BOAMBEE	Lindsay Bros transport depot site	542 Pacific HIGHWAY	Other Petroleum	Regulation under CLM Act not required	-30.33106848	153.0802985
BOAMBEE	BP-branded (former Mobil) Boambee Service Station	601 Pacific HIGHWAY	Service Station	Regulation under CLM Act not required	-30.33544287	153.0817266
BOBS FARM	Bob's Farm	15 Fenningham Island ROAD	Other Industry	Regulation under CLM Act not required	-32.74867207	152.0316217
BOGGABILLA	Former Caltex Service Station	90 Simpson Street, corner Newell HIGHWAY	Service Station	Regulation under CLM Act not required	-28.60654029	150.3571056
BOGGABILLA	Lowes (Former Mobil) Depot	Newell HIGHWAY	Other Petroleum	Regulation under CLM Act not required	-28.61023985	150.3529156

Suburb	SiteName	Address	ContaminationActivityType	ManagementClass	Latitude	Longitude
BOMADERRY	Caltex Service Station	341 Princes HIGHWAY	Service Station	Regulation under CLM Act not required	-34.84561952	150.5946978
BOMADERRY	Caltex Service Station Bomaderry	246 Princes HIGHWAY	Service Station	Regulation under CLM Act not required	-34.83833824	150.5958799
BOMADERRY	Former Mobil Emoleum Depot	7 Victa WAY	Other Petroleum	Regulation under CLM Act not required	-34.84454618	150.6139462
BOMADERRY	Former Shell Depot	44 Railway STREET	Other Petroleum	Regulation under CLM Act not required	-34.85193621	150.6117038
BOMADERRY	SRA Land	Lot 2 Meroo STREET	Unclassified	Regulation under CLM Act not required	-34.85314813	150.6099573
BOMADERRY	Bomaderry Works Depot	10 McIntyre WAY	Other Petroleum	Regulation under CLM Act not required	-34.84576748	150.6131411
BOMADERRY	Commercial Land	320 Princes HIGHWAY	Other Industry	Contamination currently regulated under CLM Act	-34.84424073	150.5958149
BOMBALA	Caltex Service Station Bombala	159-161 Maybe STREET	Service Station	Regulation under CLM Act not required	-36.91234945	149.2374622
BOMBALA	Former Bright Street Timber Mill	Bright STREET	Other Industry	Regulation under CLM Act not required	-36.91547645	149.2302454
BOMBALA	Caltex Bombala Service Station	High Street corner Stephen STREET	Service Station	Regulation under CLM Act not required	-36.90447935	149.241292
BOMBALA	Prime Pine site	Sandy LANE	Other Industry	Regulation under CLM Act not required	-36.9315425	149.2110959
BOMEN	Caltex Terminal	34 Lewington STREET	Other Petroleum	Regulation under CLM Act not required	-35.0700202	147.4121955
BOMEN	Enirgi Power Storage Recycling	509 Byrnes ROAD	Other Industry	Under assessment	-35.058638	147.428731
BONDI	BP-branded Service Station	185 Bondi ROAD	Service Station	Regulation under CLM Act not required	-33.89432208	151.2647671
BONDI	Caltex Service Station Bondi	51 Bondi ROAD	Service Station	Regulation under CLM Act not required	-33.8936307	151.260001
BONDI JUNCTION	Waverley Bus Depot	1-15 Oxford STREET	Other Industry	Regulation under CLM Act not required	-33.89165341	151.2421246

Suburb	SiteName	Address	ContaminationActivityType	ManagementClass	Latitude	Longitude
BONNY HILLS	Bonny View Store	923 Ocean DRIVE	Service Station	Regulation under CLM Act not required	-31.59075636	152.8392935
BONNYRIGG	Metro (Formerly United & AP SAVER) Service Station Bonnyrigg	709 Cabramatta (W) ROAD	Service Station	Regulation under CLM Act not required	-33.89297085	150.8925935
BONNYRIGG HEIGHTS	BP-Branded Service Station Bonnyrigg	451 North Liverpool ROAD	Service Station	Regulation under CLM Act not required	-33.89416327	150.8578378
BOOLAROO	Cardiff West Estate - Pasminco Cockle Creek	Adjacent to PCC Smelter at 13A Main ROAD	Metal Industry	Regulation under CLM Act not required	-32.93950137	151.6349183
BOOLAROO	Cockle Creek and Cockle Bay Sediments	Off Creek Reserve ROAD	Metal Industry	Contamination currently regulated under CLM Act	-32.96079541	151.6141327
BOOLAROO	Pasminco Cockle Creek Smelter	Lake ROAD	Metal Industry	Ongoing maintenance required to manage residual contamination (CLM Act)	-32.94434593	151.6307345
BOOLAROO	Incitec Pivot	13 Main STREET	Other Industry	Contamination formerly regulated under the CLM Act	-32.94803538	151.6302187
BOOLAROO	Bunnings Site - Pasminco Cockle Creek	13a Main ROAD	Metal Industry	Contamination formerly regulated under the CLM Act	-32.94364503	151.6252316
BOOLAROO	Part Lot 2 DP1127713 (proposed Lot G) - Pasminco Cockle Creek Smelter site	13a Main ROAD	Metal Industry	Contamination formerly regulated under the CLM Act	-32.94404392	151.6267695
BOOLAROO	Lot 600 DP1228699 (formerly Part Lot 2 DP1127713 & proposed 'Lot D') - Pasminco Cockle Creek Smelter site	Main ROAD	Metal Industry	Contamination formerly regulated under the CLM Act	-32.94440875	151.6264143
BOOROWA	Former Mobil Depot	14-16 Brial STREET	Other Petroleum	Regulation under CLM Act not required	-34.43673234	148.7300821
BOOROWA	Mobil Service Station	63-69 Marsden STREET	Service Station	Contamination formerly regulated under the CLM Act	-34.44157331	148.7162391
BOOROWA	Boorowa Service Station	84 Marsden STREET	Service Station	Under assessment	-34.443029	148.715109
BOTANY	Former Aerosols of Australia	1617 Botany ROAD	Chemical Industry	Regulation under CLM Act not required	-33.9529386	151.2037468
BOTANY	Allnex	49-61 Stephen ROAD	Chemical Industry	Contamination currently regulated under CLM Act	-33.9524442	151.2106446
BOTANY	Former Tannery	2 Daniel STREET	Other Industry	Regulation under CLM Act not required	-33.94126194	151.1991087

Suburb	SiteName	Address	ContaminationActivityType	ManagementClass	Latitude	Longitude
BOTANY	Botany, Underwood	14a Underwood AVENUE	Unclassified	Contamination being managed via the planning process (EP&A Act)	-33.94508532	151.1947626
BOTANY	Roads and Maritime Service	5 - 9 Lord STREET	Other Industry	Regulation under CLM Act not required	-33.94100279	151.1968763
BOTANY	Former Industrial Site	28 Folkestone PARADE	Unclassified	Contamination being managed via the planning process (EP&A Act)	-33.95187539	151.1960537
BOURKE	Caltex Service Station	82-86 Anson STREET	Service Station	Regulation under CLM Act not required	-30.09500388	145.9414388
BOURKE	Former Shell Bourke Depot	94-106 Anson STREET	Service Station	Regulation under CLM Act not required	-30.09548497	145.9436745
BOWENFELS	Bowenfels Field Support Centre	9-13 Coerwull ROAD	Other Petroleum	Regulation under CLM Act not required	-33.47514572	150.1323899
BOWRAL	Shell Coles Express Bowral Service Station	430 Bong Bong STREET	Service Station	Regulation under CLM Act not required	-34.48269596	150.417389
BOWRAL	Former Gasworks	Merrigang STREET	Gasworks	Contamination currently regulated under CLM Act	-34.4783957	150.4255053
BOX HILL	Former Waste Management Facility	25 Terry ROAD	Landfill	Regulation under CLM Act not required	-33.65559259	150.8977986
BOX HILL	Former Poultry Farm	27-33 Boundary ROAD	Other Industry	Regulation under CLM Act not required	-33.64866563	150.8815467
BOX HILL	Former Poultry Farm	19-25 Boundary ROAD	Other Industry	Regulation under CLM Act not required	-33.65038071	150.8813725
BRANXTON	Former Service Station Branxton	Part of 70 Maitland STREET	Service Station	Contamination currently regulated under CLM Act	-32.65631582	151.3516243
BRANXTON	Branxton Wastewater Treatment Works	2151 New England HIGHWAY	Other Industry	Regulation under CLM Act not required	-32.66069944	151.3625572
BREWARRINA	Dowell's Fuel	39 Doyle STREET	Service Station	Regulation under CLM Act not required	-29.96152786	146.8612561
BRIGHTON-LE-SANDS	Shell Service Station Brighton Le Sands & adjacent land	2 General Holmes DRIVE	Service Station	Contamination formerly regulated under the CLM Act	-33.95791132	151.1576486
BRIGHTON-LE-SANDS	Cook Park	General Holmes DRIVE	Service Station	Contamination formerly regulated under the CLM Act	-33.9581072	151.1579572

Suburb	SiteName	Address	ContaminationActivityType	ManagementClass	Latitude	Longitude
BROADMEADOW	Former Industrial Site	16 Broadmeadow ROAD	Service Station	Regulation under CLM Act not required	-32.91444096	151.7300112
BROADMEADOW	Nineways Broadmeadow Coles Express SS	Corner Brunner Road and Lambton ROAD	Service Station	Regulation under CLM Act not required	-32.92511185	151.7364247
BROADMEADOW	2 Georgetown Road, Broadmeadow NSW 2292	2 Georgetown ROAD	Metal Industry	Under assessment	-35.085626	147.403807
BROKEN HEAD	South Byron Sewage Treatment Works	Broken Head ROAD	Other Industry	Regulation under CLM Act not required	-28.67233626	153.6148974
BROKEN HILL	Former Caltex Depot	3 Kanandah ROAD	Service Station	Regulation under CLM Act not required	-31.98341823	141.4332211
BROKEN HILL	Former Caltex Service Station	167-173 Argent STREET	Service Station	Regulation under CLM Act not required	-31.96066663	141.4624175
BROKEN HILL	Caltex Service Station	535 Argent STREET	Service Station	Regulation under CLM Act not required	-31.95311924	141.4745274
BROKEN HILL	Tasco Petroleum (Former Mobil) Depot	5 Kanandah ROAD	Other Petroleum	Regulation under CLM Act not required	-31.9843986	141.4329127
BROKEN HILL	Former Mobil Aviation Refuelling Facility, Broken Hill Airport	Airport ROAD	Other Petroleum	Regulation under CLM Act not required	-31.99928312	141.4685759
BROKEN HILL	Caltex Service Station	73-87 Oxide STREET	Service Station	Contamination formerly regulated under the CLM Act	-31.95519591	141.4658647
BROKEN HILL	Former Mobil Depot	Corner Of Talc Street and Gossan STREET	Other Petroleum	Regulation under CLM Act not required	-31.96018102	141.4514752
BROKEN HILL	Former Gasworks	Cornish STREET	Gasworks	Contamination formerly regulated under the CLM Act	-31.96330562	141.4470611
BROKEN HILL	Broken Hill Kanandah Road Refuelling Depot	Kanandah ROAD	Service Station	Under assessment	-31.984292	141.433031
BROOKLYN	Former Oyster Farm	139 Brooklyn (Off Government) ROAD	Unclassified	Regulation under CLM Act not required	-33.54716867	151.2229744
BROOKVALE	Coles Express Service Station Brookvale	198 Harbord ROAD	Service Station	Regulation under CLM Act not required	-33.76332299	151.2794028
BROOKVALE	Woolworths Petrol Brookvale	756 Pittwater ROAD	Service Station	Regulation under CLM Act not required	-33.76170587	151.2762411

Suburb	SiteName	Address	ContaminationActivityType	ManagementClass	Latitude	Longitude
BROOKVALE	Caltex Service Station Brookvale	740-742 Pittwater ROAD	Service Station	Regulation under CLM Act not required	-33.76146721	151.2745358
BROOKVALE	Harrison Manufacturing	75 Old Pittwater ROAD	Other Industry	Regulation under CLM Act not required	-33.76497282	151.2637961
BROOKVALE	Brookvale Bus Depot	630-636 Pittwater ROAD	Other Petroleum	Regulation under CLM Act not required	-33.76641698	151.2705659
BROOKVALE	Warringah Mall	Cnr Condamine Street, Old Pittwater Rd & Cross STREET	Other Industry	Regulation under CLM Act not required	-33.76729923	151.2657272
BROOKVALE	Littles Dry Cleaning	123 Old Pittwater ROAD	Other Industry	Regulation under CLM Act not required	-33.76759121	151.2625932
BROOMS HEAD	Former Brooms Head General Store and Service Station	92 Ocean ROAD	Service Station	Regulation under CLM Act not required	-29.60711599	153.3346312
BROWNSVILLE	Caltex Service Station	342 Kanahooka ROAD	Service Station	Regulation under CLM Act not required	-34.48591734	150.8064373
BRUNSWICK HEADS	Caltex Service Station	5 Tweed STREET	Service Station	Regulation under CLM Act not required	-28.5381619	153.5487135
BUDGEWOI	Colongra Power Station	Off Scenic DRIVE	Other Industry	Under assessment	-33.21463137	151.5529338
BULAHDELAH	Caltex Service Station	8 Red Gum Road, Corner Mahogany STREET	Service Station	Regulation under CLM Act not required	-32.39837094	152.2106015
BULAHDELAH	Former Caltex Service Station	53-59 Bulahdelah WAY	Service Station	Regulation under CLM Act not required	-32.40721638	152.2110291
BULAHDELAH	BP-branded (former Mobil) Service Station	73-75 Bulahdelah WAY	Service Station	Regulation under CLM Act not required	-32.40971018	152.2105785
BULLABURRA	Former Burmah Bullaburra Service Station	367 - 369 Great Western HIGHWAY	Service Station	Regulation under CLM Act not required	-33.72482995	150.4124537
BULLI	Scrap Yard	7 Molloy STREET	Other Industry	Contamination formerly regulated under the CLM Act	-34.33663195	150.9131154
BULLI	Bulli Brickworks	Quilkey PLACE	Other Industry	Regulation under CLM Act not required	-34.33263113	150.9086247
BUNGALORA	Former landfill area	Part of 840 Terranora ROAD	Other Industry	Regulation under CLM Act not required	-28.2424318	153.4789209

Suburb	SiteName	Address	ContaminationActivityType	ManagementClass	Latitude	Longitude
BUNGENDORE	Former Timber Treatment Plant	Corner King Street and Butmaroo STREET	Other Industry	Contamination formerly regulated under the CLM Act	-35.26151273	149.4434907
BUNGENDORE	Bungendore Railway Station and Rail Corridor	Bungendore STREET	Unclassified	Under assessment	-35.25574	149.446405
BURONGA	Caltex Service Station	Sturt Hwy Cnr Silver City HIGHWAY	Service Station	Regulation under CLM Act not required	-34.17056496	142.1813847
BURWOOD	Burwood STA Depot	Cnr Shaftesbury and Parramatta ROADS	Other Industry	Contamination formerly regulated under the CLM Act	-33.86982934	151.1089057
BYRON BAY	Residential Development	Lot 15 Seaview STREET	Unclassified	Regulation under CLM Act not required	-28.65214464	153.6165573
BYRON BAY	Butler Street Reserve Byron Bay	Butler STREET	Landfill	Under assessment	-28.64340617	153.6099674
CABARITA	Dulux (Orica Australia)	Cabarita ROAD	Chemical Industry	Contamination formerly regulated under the CLM Act	-33.84643972	151.1157115
CABARITA	Wellcome Soil Containment Cells Cabarita	47 and 48 Phillips STREET	Other Industry	Ongoing maintenance required to manage residual contamination (CLM Act)	-33.85250251	151.1176366
CABRAMATTA	Caltex (former Mobil) Lansvale Service Station	141 Hume HIGHWAY	Service Station	Contamination formerly regulated under the CLM Act	-33.89442261	150.9571507
CABRAMATTA	Caltex Service Station Cabramatta	168 John STREET	Service Station	Regulation under CLM Act not required	-33.89422314	150.9279279
CABRAMATTA	Cabramatta Creek	17 A and 19A Liverpool Street STREET	Unclassified	Regulation under CLM Act not required	-33.90284952	150.9415616
CABRAMATTA WEST	BP Lansvale	115-119 Hume HIGHWAY	Service Station	Regulation being finalised	-33.89373753	150.9587201
CABRAMURRA	Selwyn Snowfields / Selwyn Snow Resort	213A Kings Cross ROAD	Other Industry	Regulation under CLM Act not required	-35.90578	148.4501785
CALGA	Former service station	101 Peats Ridge ROAD	Service Station	Contamination formerly regulated under the CLM Act	-33.37592138	151.2254951
CALLALA BEACH	Callala Beach General Store	(formerly 1 Quay Rd) 114A Quay ROAD	Service Station	Regulation under CLM Act not required	-35.0101817	150.6964322
CAMBRIDGE GARDENS	Caltex Cambridge Park	1 Boomerang PLACE	Service Station	Regulation under CLM Act not required	-33.74068794	150.717174

Suburb	SiteName	Address	ContaminationActivityType	ManagementClass	Latitude	Longitude
CAMDEN	Camden High School (former)	John STREET	Gasworks	Regulation under CLM Act not required	-34.05114079	150.6951285
CAMDEN	Caltex Camden Service Station	21 Barsden STREET	Service Station	Regulation under CLM Act not required	-34.05808413	150.6914744
CAMDEN SOUTH	Coles Express Service Station Camden South	273 Old Hume HIGHWAY	Service Station	Regulation under CLM Act not required	-34.08660995	150.6945444
CAMELLIA	Hymix Concrete	14 Grand AVENUE	Metal Industry	Contamination currently regulated under CLM Act	-33.82243454	151.044789
CAMELLIA	Mauri Foods	15 Grand AVENUE	Other Industry	Regulation being finalised	-33.81996985	151.0335725
CAMELLIA	James Hardie Factory (former, eastern portion)	1 Grand AVENUE	Other Industry	Ongoing maintenance required to manage residual contamination (CLM Act)	-33.81822448	151.0260958
CAMELLIA	Bitumen Manufacturer	12 Grand AVENUE	Other Industry	Contamination currently regulated under CLM Act	-33.82189695	151.0429251
CAMELLIA	Hambear	14 Thackeray STREET	Metal Industry	Regulation under CLM Act not required	-33.81920482	151.0419394
CAMELLIA	Former Asciano Properties	37AGrand AVENUE	Chemical Industry	Contamination currently regulated under CLM Act	-33.82056014	151.0443331
CAMELLIA	Railway Land	27 Grand AVENUE	Other Industry	Regulation under CLM Act not required	-33.81910822	151.0382483
CAMELLIA	Wrigg	13 Grand AVENUE	Metal Industry	Under preliminary investigation order	-33.81971361	151.0321525
CAMELLIA	Former Akzo Nobel site	6 Grand AVENUE	Chemical Industry	Contamination currently regulated under CLM Act	-33.82238826	151.0319264
CAMELLIA	Former Shell Clyde Refinery	Durham STREET	Other Industry	Contamination currently regulated under POEO Act	-33.82804924	151.0378966
CAMELLIA	Council Reserve	11B Grand AVENUE	Metal Industry	Regulation under CLM Act not required	-33.81850502	151.0302425
CAMELLIA	Veolia	37 Grand AVENUE	Chemical Industry	Contamination currently regulated under CLM Act	-33.81980027	151.0430689
CAMELLIA	Sydney Water	41 Grand AVENUE	Chemical Industry	Contamination formerly regulated under the CLM Act	-33.8217493	151.0453367

Suburb	SiteName	Address	ContaminationActivityType	ManagementClass	Latitude	Longitude
CAMELLIA	Maritime Services Board	33A Grand AVENUE	Metal Industry	Regulation under CLM Act not required	-33.81836086	151.0401249
CAMMERAY	Tunks Park	Brothers AVENUE	Landfill	Contamination formerly regulated under the CLM Act	-33.81734704	151.2113338
CAMMERAY	Coles Express Cammeray	477-483 Miller STREET	Service Station	Regulation under CLM Act not required	-33.82141124	151.2108658
CAMPBELLTOWN	Mobil Service Station	96-98 Queen STREET	Service Station	Regulation under CLM Act not required	-34.06407588	150.8170082
CAMPBELLTOWN	BP Macarthur Service Station	Cnr Blaxland ROAD and Campbelltown ROAD	Service Station	Regulation under CLM Act not required	-34.05312872	150.8234349
CAMPBELLTOWN	Former vehicle wrecking yard	38 Blaxland ROAD	Other Industry	Regulation under CLM Act not required	-34.06055735	150.8130598
CAMPERDOWN	Former Gee Graphics	27 Church STREET	Other Industry	Regulation under CLM Act not required	-33.88737747	151.1773616
CAMPERDOWN	O'Dea Reserve	Salisbury LANE	Landfill	Contamination formerly regulated under the CLM Act	-33.89072786	151.1736948
CAMPERDOWN	The Spruce	12-14 Marsden STREET	Other Industry	Regulation under CLM Act not required	-33.88720632	151.1784514
CAMPSIE	Budget Petroleum and adjacent property	403 Canterbury Road and 1 Una STREET	Service Station	Contamination currently regulated under CLM Act	-33.91605617	151.1086596
CAMPSIE	Former Sunbeam factory	60 Charlotte STREET	Other Industry	Contamination formerly regulated under the CLM Act	-33.92254225	151.1025796
CANLEY HEIGHTS	Former Caltex Canley Heights	368 Canley Vale ROAD	Service Station	Regulation under CLM Act not required	-33.88271081	150.9154176
CANLEY HEIGHTS	Caltex Canley Heights Service Station	280-286 Canley Vale ROAD	Service Station	Regulation under CLM Act not required	-33.88393501	150.9241656
CANLEY VALE	Coles Express Lansvale	99 Hume HIGHWAY	Service Station	Regulation under CLM Act not required	-33.89295753	150.9606136
CANLEY VALE	Former Mobil Service Station	96 Canley Vale ROAD	Service Station	Regulation under CLM Act not required	-33.88591573	150.9369801
CANOWINDRA	BP-branded Jasbe Service Station	76 Rodd STREET	Service Station	Regulation under CLM Act not required	-33.56131773	148.6682805

Suburb	SiteName	Address	ContaminationActivityType	ManagementClass	Latitude	Longitude
CANTERBURY	Metro Petroleum Service Station	13-19 Canterbury ROAD	Service Station	Contamination currently regulated under CLM Act	-33.90783455	151.125207
CAPTAINS FLAT	Rail corridor adjacent to Lake George Mine	1 Copper Creek Road ROAD	Other Industry	Contamination currently regulated under CLM Act	-35.589869	149.437657
CARDIFF	7-Eleven Service Station	399 Main ROAD	Service Station	Regulation under CLM Act not required	-32.93391137	151.6562111
CARDIFF	Former Caltex Service Station	367 Main ROAD	Service Station	Regulation under CLM Act not required	-32.93761223	151.6577781
CARDIFF	Maneela Oval	Main ROAD	Other Industry	Regulation under CLM Act not required	-32.93018443	151.6435559
CARDIFF	Former Mobil Depot	7 Ranton STREET	Other Petroleum	Regulation under CLM Act not required	-32.94516764	151.6470387
CARDIFF	BP Service Station (Reliance Petroleum)	Corner Sturt and Main ROADS	Service Station	Regulation under CLM Act not required	-32.93792229	151.6569905
CARDIFF	Woolworths (former Mobil) Cardiff Service Station	43 Macquarie ROAD	Service Station	Regulation under CLM Act not required	-32.94118246	151.6578195
CARINGBAH	Adjacent to Spirent Australia	101-103 Cawarra ROAD	Other Industry	Contamination formerly regulated under the CLM Act	-34.03360747	151.1245577
CARINGBAH	Former Consumer Health Products Manufacturer	32-40 Cawarra ROAD	Other Industry	Regulation under CLM Act not required	-34.03024369	151.1277755
CARINGBAH	Caltex Lilli Pilli Service Station	477-481 Port Hacking ROAD	Service Station	Regulation under CLM Act not required	-34.05243807	151.1216353
CARINGBAH	7-Eleven Service Station	367 The KINGSWAY	Service Station	Regulation under CLM Act not required	-34.03948677	151.1203268
CARINGBAH	Spirent Australia	105 Cawarra ROAD	Other Industry	Contamination formerly regulated under the CLM Act	-34.03425343	151.1245092
CARINGBAH	BP Service Station Caringbah	54 Captain Cook DRIVE	Service Station	Regulation under CLM Act not required	-34.032986	151.1250656
CARLINGFORD	Caltex Service Station Carlingford	131 Pennant Hills ROAD	Service Station	Regulation under CLM Act not required	-33.78762398	151.0279422
CARLINGFORD	Caltex Service Station	797 Pennant Hills ROAD	Service Station	Regulation under CLM Act not required	-33.7757819	151.0516532

Suburb	SiteName	Address	ContaminationActivityType	ManagementClass	Latitude	Longitude
CARLTON	Shell Coles Express Service Station	277 Princes HIGHWAY	Service Station	Regulation under CLM Act not required	-33.9748579	151.1272732
CARRINGTON	Commercial Metals Company (CMC) Australia Pty Ltd	117-121 Bourke STREET	Other Industry	Regulation under CLM Act not required	-32.9148832	151.7677193
CARRINGTON	Carrington redevelopment site	11 Howden STREET	Other Industry	Regulation under CLM Act not required	-32.91309509	151.7625341
CARRINGTON	Forgacs Dockyard	81 Denison STREET	Other Industry	Regulation under CLM Act not required	-32.9207441	151.764816
CARRINGTON	NAT vacant land	Bourke STREET	Unclassified	Regulation under CLM Act not required	-32.91276029	151.7685894
CARRINGTON	Dyke Point Containment Cell	Dyke ROAD	Other Industry	Regulation under CLM Act not required	-32.91763422	151.7727101
CARRINGTON	Carrington Coal Tar Pavements	Bourke Street to Dyke ROAD	Other Industry	Regulation under CLM Act not required	-32.91441348	151.770271
CARRINGTON	Pasminco Ship Loader	Dyke Berth 2 (off Bourke Street) OTHER	Metal Industry	Regulation under CLM Act not required	-32.9148698	151.7716837
CARSS PARK	Vacant Property	334 Princes HIGHWAY	Other Industry	Regulation under CLM Act not required	-33.98628486	151.1133908
CARSS PARK	Kogarah War Memorial Pool	78 Carwar AVENUE	Other Industry	Under assessment	-33.989419	151.12005
CARWELL	Cement Australia Carwell Creek Quarries	Quarry ROAD	Other Industry	Regulation under CLM Act not required	-32.85570277	149.9170908
CASINO	Caltex Service Station and Depot Casino	28 & 32 Dyraaba STREET	Service Station	Regulation under CLM Act not required	-28.85488567	153.044806
CASINO	Caltex Service Station	96 Centre STREET	Service Station	Regulation under CLM Act not required	-28.86539567	153.0450654
CASINO	Former Gasworks	134-136 North STREET	Gasworks	Regulation under CLM Act not required	-28.86080712	153.0526043
CASINO	Woolworths Service Station Casino	130 Canterbury STREET	Service Station	Regulation under CLM Act not required	-28.86231341	153.0464642
CASINO	18 Beith Street, Casino	18 Beith STREET	Unclassified	Regulation under CLM Act not required	-28.84951426	153.0446585

Suburb	SiteName	Address	ContaminationActivityType	ManagementClass	Latitude	Longitude
CASINO	Corner Store	30 Barker STREET	Service Station	Regulation under CLM Act not required	-28.86316792	153.0389124
CASINO	Casino Roadhouse	86 Johnston STREET	Service Station	Contamination currently regulated under CLM Act	-28.85960698	153.0562429
CASULA	Caltex Casula Service Station	646 Hume HIGHWAY	Service Station	Regulation under CLM Act not required	-33.95641262	150.8934783
CATHERINE HILL BAY	Catherine Hill Bay Coal Handling and Preparation Plant	1A Keene STREET	Other Industry	Regulation under CLM Act not required	-33.16120556	151.6302456
CESSNOCK	Caltex Cessnock Service Station	103-105 Wollombi (Cnr James Street) ROAD	Service Station	Regulation under CLM Act not required	-32.83936243	151.3430078
CESSNOCK	Former Mobil Service Station	102 Wollombi ROAD	Service Station	Regulation under CLM Act not required	-32.83844074	151.3436022
CESSNOCK	Former Service Station	2-4 Allandale ROAD	Service Station	Regulation under CLM Act not required	-32.83118911	151.3560677
CHARBON	Charbon Colliery	Charbon ROAD	Other Industry	Regulation under CLM Act not required	-32.92390131	149.9839098
CHARLESTOWN	7-Eleven Charlestown	273 Charlestown ROAD	Service Station	Regulation under CLM Act not required	-32.95797076	151.6896275
CHARLESTOWN	Caltex Service Station	81 Pacific HIGHWAY	Service Station	Contamination currently regulated under CLM Act	-32.96715274	151.6955462
CHARLESTOWN	Caltex Woolworths (Former BP)	91-93 Pacific HIGHWAY	Service Station	Contamination formerly regulated under the CLM Act	-32.96631255	151.6959086
CHARLESTOWN	Ausgrid Powell Street Depot	8 Powell STREET	Other Industry	Regulation under CLM Act not required	-32.95912375	151.6944136
CHARMHAVEN	Caltex Charmhaven Service Station	13-15 Pacific HIGHWAY	Service Station	Regulation under CLM Act not required	-33.21655768	151.5091452
CHATSWOOD	Former Caltex Chatswood Service Station	607 Pacific HIGHWAY	Service Station	Contamination formerly regulated under the CLM Act	-33.80396472	151.1795766
CHATSWOOD	Woolworths Chatswood	364-366 Eastern Valley WAY	Service Station	Regulation under CLM Act not required	-33.78667419	151.2010828
CHATSWOOD	Caltex Service Station Chatswood	572 Pacific HIGHWAY	Service Station	Regulation under CLM Act not required	-33.80381271	151.1789656

Suburb	SiteName	Address	ContaminationActivityType	ManagementClass	Latitude	Longitude
CHATSWOOD	Auto Repairs	2 Devonshire STREET	Service Station	Regulation under CLM Act not required	-33.8015482	151.1859632
CHATSWOOD	Coles Express Service Station Chatswood	877-879 Pacific HIGHWAY	Service Station	Regulation under CLM Act not required	-33.79182176	151.1804867
CHATSWOOD	Chatswood Toyota	728 Pacific HIGHWAY	Service Station	Contamination formerly regulated under the CLM Act	-33.79654247	151.1776136
CHERRYBROOK	Caltex Service Station	67 Shepherds DRIVE	Service Station	Regulation under CLM Act not required	-33.72069183	151.0451415
CHESTER HILL	Former Orica, Chester Hill	127 Orchard ROAD	Chemical Industry	Contamination formerly regulated under the CLM Act	-33.8869823	150.9952873
CHESTER HILL	Various industrial premises	191 Miller ROAD	Chemical Industry	Under assessment	-33.884091	150.995073
CHESTER HILL	Integrated Packaging	149 Orchard ROAD	Other Industry	Under assessment	-33.885645	150.995148
CHIPPENDALE	Cnr Regent Street & Wellington Street, Chippendale	Wellington STREET	Chemical Industry	Contamination currently regulated under CLM Act	-33.88668912	151.2015246
CHIPPING NORTON	Former Solchem (Mobil) Depot Chipping Norton	49-51 Riverside ROAD	Other Petroleum	Regulation under CLM Act not required	-33.91621314	150.9696948
CHIPPING NORTON	Former ACR	85-107 Alfred STREET	Chemical Industry	Contamination currently regulated under CLM Act	-33.92226795	150.9586496
CHISWICK	Former Sydney Wiremills (BHP) site	Blackwall Point ROAD	Other Industry	Regulation under CLM Act not required	-33.85131849	151.1369131
CHITTAWAY BAY	Former Caltex Chittaway Point	100 Chittaway ROAD	Service Station	Regulation under CLM Act not required	-33.32707555	151.4293546
CHULLORA	Chullora Railway Workshops	Worth STREET	Other Industry	Regulation under CLM Act not required	-33.88639388	151.0598201
CLARENCE	Clarence Colliery	Chifley ROAD	Other Industry	Regulation under CLM Act not required	-33.46450217	150.2522729
CLARENDON	Coles Express Clarendon Service Station	244 Hawkesbury Valley WAY	Service Station	Regulation under CLM Act not required	-33.6083729	150.7890956
CLEARFIELD	Former Pamplings Dip Site	Off Clearfield ROAD	Cattle Dip	Regulation under CLM Act not required	-29.16287185	152.882974

Suburb	SiteName	Address	ContaminationActivityType	ManagementClass	Latitude	Longitude
CLYBUCCA	BP Service Station	2171 Pacific HIGHWAY	Service Station	Regulation under CLM Act not required	-30.93845014	152.9422791
CLYDE	7-Eleven Clyde	3 Parramatta Road, corner Harbord STREET	Service Station	Regulation under CLM Act not required	-33.83494433	151.0222628
CLYDE	4 Tennyson Street, Clyde NSW 2142	4 Tennyson STREET	Other Industry	Regulation under CLM Act not required	-33.83268843	151.0267361
COBAR	Former Caltex (Bogas) Service Station Cobar	56-58 Marshall STREET	Service Station	Regulation under CLM Act not required	-31.49793339	145.8346684
COBAR	Mckinnons Gold Mine	Cobar ROAD	Metal Industry	Regulation under CLM Act not required	-31.78179755	145.693
COBAR	Caltex Service Station Cobar	99 Marshall (formerly Cnr Barrier Highway and Bathurst Street) STREET	Service Station	Regulation under CLM Act not required	-31.49631924	145.8275727
COBAR	Caltex Service Station	Lot 10 Railway PARADE	Service Station	Regulation under CLM Act not required	-31.49350124	145.8442372
COFFS HARBOUR	BP Service Station	134-136 Pacific HIGHWAY	Service Station	Contamination formerly regulated under the CLM Act	-30.29187037	153.1182106
COFFS HARBOUR	Dan Murphy's Coffs Harbour	10 Elbow STREET	Service Station	Regulation under CLM Act not required	-30.29439262	153.115069
COFFS HARBOUR	Mobil Service Station	314-316 Harbour DRIVE	Service Station	Contamination formerly regulated under the CLM Act	-30.3056983	153.131966
COFFS HARBOUR	Mobil Coffs Harbour Airport	Aviation DRIVE	Other Petroleum	Contamination formerly regulated under the CLM Act	-30.313385	153.1175018
COFFS HARBOUR	Woolworths Petrol	Park Beach Plaza, Arthur STREET	Service Station	Regulation under CLM Act not required	-30.28101154	153.132027
COFFS HARBOUR	Caltex Service Station	157 Orlando STREET	Service Station	Regulation under CLM Act not required	-30.28975334	153.1306354
COFFS HARBOUR	Coffs Harbour Slipway	38 Marina DRIVE	Other Industry	Regulation under CLM Act not required	-30.30325637	153.1441437
COFFS HARBOUR	Aussitel Backpackers Hostel	312 Harbour DRIVE	Service Station	Contamination formerly regulated under the CLM Act	-30.30585731	153.131645
COLEAMBALLY	Former Mobil Coleambally Depot	19 Bencubbin AVENUE	Other Petroleum	Regulation under CLM Act not required	-34.80279552	145.8945239

Suburb	SiteName	Address	ContaminationActivityType	ManagementClass	Latitude	Longitude
COLLARENEBRI	Former Shell Depot	Corner Narran Street and Queen STREET	Other Petroleum	Regulation under CLM Act not required	-29.54114772	148.5789365
COLONGRA	Munmorah Colliery	Scenic DRIVE	Other Industry	Regulation under CLM Act not required	-33.21297737	151.5416882
COLONGRA	Endeavour Colliery	Scenic DRIVE	Other Industry	Regulation under CLM Act not required	-33.21297737	151.5416882
COLYTON	Coles Express (former Ampol) Service Station	86-88 Great Western HIGHWAY	Service Station	Contamination formerly regulated under the CLM Act	-33.77552363	150.7953105
CONCORD	Caltex Service Station	89 Parramatta ROAD	Service Station	Regulation under CLM Act not required	-33.86785624	151.0993769
CONCORD WEST	Caltex Service Station - 369 -375 Concord Road, Concord West	369-375 Concord ROAD	Service Station	Regulation under CLM Act not required	-33.84113835	151.0888843
CONDOBOLIN	BP-Branded Service Station	38 Denison Street, corner Molong STREET	Service Station	Regulation under CLM Act not required	-33.08520378	147.1524976
CONDOBOLIN	Former Mobil Depot	6 Burnett STREET	Other Petroleum	Contamination formerly regulated under the CLM Act	-33.08010515	147.1642972
CONDOBOLIN	Former Ampol Depot	Cnr Parkes Road and Goobang STREET	Service Station	Regulation under CLM Act not required	-33.08034753	147.1642436
CONDOBOLIN	Former Caltex Depot	Parkes ROAD	Service Station	Regulation under CLM Act not required	-33.08255593	147.1585922
CONDOBOLIN	Mobil Condobolin Depot Railway Siding	Railway Siding behind 6 Burnett STREET	Other Petroleum	Regulation under CLM Act not required	-33.08058612	147.164225
CONSTITUTION HILL	Sydney Water Land	Caloola ROAD	Unclassified	Regulation under CLM Act not required	-33.79781738	150.9697436
COOGEE	Caltex Coogee Service Station	146-148 Coogee Bay Road, corner Mount STREET	Service Station	Regulation under CLM Act not required	-33.91989232	151.2517454
COOKS HILL	Former Council Depot Cooks Hill	152 Bruce Street and 115 Corlette STREET	Other Industry	Regulation under CLM Act not required	-32.93525537	151.7641074
COOLAC	Coolac Service Station	Corner Hume Highway and Coleman STREET	Service Station	Regulation under CLM Act not required	-34.95435052	148.1595525
COOLAH	BP Depot (Reliance Petroleum)	72 (formerly 17-23) Cunningham STREET	Other Petroleum	Regulation under CLM Act not required	-31.82275896	149.7243171

Suburb	SiteName	Address	ContaminationActivityType	ManagementClass	Latitude	Longitude
COOLONGOLOOK	Caltex Service Station	Pacific HIGHWAY	Service Station	Regulation under CLM Act not required	-32.21648325	152.322813
COOMA	Caltex Cooma Service Station	44 Sharp Street, corner Baron STREET	Service Station	Regulation under CLM Act not required	-36.23323489	149.1304134
COOMA	Former Mobil Cooma Depot	2 Commissioner STREET	Other Petroleum	Regulation under CLM Act not required	-36.23266081	149.1346674
COOMA	Former Caltex Cooma Depot	2 Short STREET	Service Station	Regulation under CLM Act not required	-36.2338672	149.1348862
COOMA	Lowes Petroleum Cooma Depot and Service Station (Former BP Reliance Petroleum)	2-4 Sharp STREET	Other Petroleum	Regulation under CLM Act not required	-36.22819468	149.1357696
COOMA	Woolworths Caltex Cooma Service Station	Bombala Street Cnr Massie STREET	Service Station	Regulation under CLM Act not required	-36.23364626	149.1267469
COOMA	Former Shell Depot	48-50 Bradley STREET	Other Petroleum	Regulation under CLM Act not required	-36.23448955	149.1347987
COOMA	Former Shell Service Station	48-52 Sharp STREET	Service Station	Contamination formerly regulated under the CLM Act	-36.23350402	149.1299514
COONABARABRAN	Former Mobil Depot	49 Cowper STREET	Other Petroleum	Regulation under CLM Act not required	-31.27096226	149.2818461
COONABARABRAN	Shell Coles Express Service Station	2-6 John STREET	Service Station	Regulation under CLM Act not required	-31.27706775	149.27836
COONABARABRAN	Former Shell Coonabarabran CVRO	Corner Cowper St and Dawson St, formerly 51 Cowper STREET	Other Petroleum	Regulation under CLM Act not required	-31.27003745	149.281788
COONABARABRAN	Caltex Service Station	Cnr Dawson & Drummond STREET	Service Station	Regulation under CLM Act not required	-31.26994941	149.28183
COONABARABRAN	Caltex Service Station	85-87 John STREET	Service Station	Regulation under CLM Act not required	-31.27231215	149.2771297
COONAMBLE	Former Shell Coonamble Depot	Corner Aberford Street and Quambone ROAD	Other Petroleum	Regulation under CLM Act not required	-30.95349182	148.3793432
COONAMBLE	Caltex Service Station	Quambone ROAD	Service Station	Regulation under CLM Act not required	-30.95410067	148.3792167
COORANBONG	Former Poultry Farm - 91 Alton Road, Cooranbong	64 - 98 Alton ROAD	Unclassified	Regulation under CLM Act not required	-33.06860138	151.4512156

Suburb	SiteName	Address	ContaminationActivityType	ManagementClass	Latitude	Longitude
COORANBONG	Avondale Auto Centre	679 Freemans DRIVE	Service Station	Regulation under CLM Act not required	-33.06968809	151.4636293
COOTAMUNDRA	Former BP Depot	1-5 Murray STREET	Other Petroleum	Regulation under CLM Act not required	-34.62915841	148.0306962
COOTAMUNDRA	Caltex Service Station	26-34 Hovell STREET	Service Station	Regulation under CLM Act not required	-34.63624703	148.0347479
COOTAMUNDRA	Former Caltex Depot	219 Sutton STREET	Other Petroleum	Regulation under CLM Act not required	-34.65126548	148.0145283
COOTAMUNDRA	Former Ampol Service Station	72 Parker STREET	Service Station	Regulation under CLM Act not required	-34.63471008	148.0296112
COOTAMUNDRA	Cootamundra Gasworks	140-146 Hovell STREET	Gasworks	Contamination currently regulated under CLM Act	-34.64572841	148.0255049
COOTAMUNDRA	Former Amoco Depot	68-72 Hovell STREET	Other Petroleum	Contamination currently regulated under CLM Act	-34.63871124	148.0321134
COOTAMUNDRA	Former Ampol Cootamundra Rail Siding	Back Brawlin ROAD	Other Petroleum	Regulation under CLM Act not required	-34.65326425	148.0143068
CORAMBA	Martin Street	End of Martin Street and adjacent car park OTHER	Service Station	Ongoing maintenance required to manage residual contamination (CLM Act)	-30.22125208	153.0156997
CORNWALLIS	532 Cornwallis Road, Cornwallis	532 Cornwallis ROAD	Other Industry	Regulation under CLM Act not required	-33.57473895	150.7792839
COROWA	Corowa Shire Council Works Depot	24 Poseidon ROAD	Other Petroleum	Regulation under CLM Act not required	-35.98807923	146.3652266
COROWA	Former Ampol Corowa	10 Bow STREET	Service Station	Regulation under CLM Act not required	-35.99364786	146.3901259
COROWA	Cignall Corowa	280 Hume STREET	Service Station	Under preliminary investigation order	-36.00996015	146.3760437
CORRIMAL	Woolworths Petrol - Corrimal	275 Princes HIGHWAY	Service Station	Regulation under CLM Act not required	-34.37527426	150.8962637
CORRIMAL	7-Eleven Corrimal	138-146 Princes HIGHWAY	Service Station	Regulation under CLM Act not required	-34.36986818	150.8978241
COWRA	Landmark Fertiliser Storage Facility	Corner Young Road & Waratah STREET	Chemical Industry	Regulation under CLM Act not required	-33.84321832	148.6722578

Suburb	SiteName	Address	ContaminationActivityType	ManagementClass	Latitude	Longitude
COWRA	Lowes Petroleum (former BP Cowra Depot)	12 Campbell STREET	Other Petroleum	Regulation under CLM Act not required	-33.83803706	148.6977873
COWRA	Former Gasworks	30 Brougham STREET	Gasworks	Contamination currently regulated under CLM Act	-33.8389659	148.6963482
COWRA	Shell Depot	34 Brougham STREET	Other Petroleum	Contamination formerly regulated under the CLM Act	-33.83913341	148.6973491
CRANGAN BAY	Big T Roadhouse	555 and 565 Pacific HIGHWAY	Service Station	Contamination currently regulated under CLM Act	-33.17306517	151.6084446
CREMORNE	Shell Coles Express Service Station	225 Military ROAD	Service Station	Regulation under CLM Act not required	-33.83063306	151.226223
CRESTWOOD	Former Caltex Depot Queanbeyan	36 Kendall (Cnr Stephens Rd) AVENUE	Other Petroleum	Regulation under CLM Act not required	-35.34615546	149.207807
CRESTWOOD	Former BP Queanbeyan	64 Uriarra ROAD	Service Station	Regulation under CLM Act not required	-35.34646177	149.2246263
CRONULLA	Breen Holdings	Bate Bay ROAD	Other Industry	Regulation under CLM Act not required	-34.03861737	151.1614114
CROWS NEST	Caltex Service Station	111-121 Falcon STREET	Service Station	Regulation under CLM Act not required	-33.82868236	151.2060317
CROYDON	Caltex Service Station	404-410 Liverpool ROAD	Service Station	Regulation under CLM Act not required	-33.88853994	151.115879
CROYDON	BP Ashfield	584 Parramatta ROAD	Service Station	Regulation under CLM Act not required	-33.87399409	151.1267296
CROYDON PARK	Mobil Service Station	334 Georges River ROAD	Service Station	Regulation under CLM Act not required	-33.89771626	151.0999194
CULCAIRN	Caltex Service Station	2883 Olympic HIGHWAY	Service Station	Regulation under CLM Act not required	-35.67441635	147.0356845
CULLEN BULLEN	Baal Bone Colliery	Castlereagh HIGHWAY	Other Industry	Regulation under CLM Act not required	-33.27193875	150.0587194
CUNDLETOWN	Caltex Service Station (1 Manning River Drive)	Old Pacific HIGHWAY	Service Station	Regulation under CLM Act not required	-31.89329598	152.5068225
CURL CURL	John Fisher Park	Corner Harbord and Abbott ROADS	Landfill	Regulation under CLM Act not required	-33.76622613	151.2860705

Suburb	SiteName	Address	ContaminationActivityType	ManagementClass	Latitude	Longitude
DACEYVILLE	Astrolabe Park	Cook AVENUE	Landfill	Regulation under CLM Act not required	-33.92963704	151.221773
DAPTO	RailCorp Dapto	(Rear of property) 12-14 Hamilton STREET	Other Industry	Regulation under CLM Act not required	-34.50045405	150.787353
DAPTO	Nicheinvest Pty Ltd (Former service station)	133-139 Lakelands DRIVE	Service Station	Regulation under CLM Act not required	-34.503453	150.80323
DARLINGHURST	Proposed Retail Unit	139-155 Palmer STREET	Unclassified	Regulation under CLM Act not required	-33.87504688	151.2168106
DARLINGHURST	Cross City Tunnel	Riley Street and William STREET	Service Station	Contamination was addressed via the planning process (EP&A Act)	-33.87424636	151.2158305
DARLINGHURST	18-28 Neild Avenue, Darlinghurst	18-28 Neild AVENUE	Landfill	Regulation under CLM Act not required	-33.87876581	151.2276546
DEE WHY	United Dee Why	148 Pacific Parade STREET	Service Station	Contamination currently regulated under CLM Act	-33.75569536	151.295963
DEE WHY	United Dee Why Pittwater	625 Pittwater (Cnr Mooramba Road) ROAD	Service Station	Under assessment	-33.7549455	151.2828442
DEE WHY	Caltex Service Station	793-797 Pittwater ROAD	Service Station	Regulation under CLM Act not required	-33.74566596	151.2920719
DEE WHY	Dee Why Town Centre	Pittwater ROAD	Other Industry	Regulation under CLM Act not required	-33.753169	151.2875805
DEE WHY	Roche Products Dee Why Facility	Inman ROAD	Other Industry	Contamination currently regulated under CLM Act	-33.73893118	151.2870389
DENHAM COURT	Denham Court Caravan Park and Service Station	505 Campbelltown ROAD	Service Station	Contamination currently regulated under CLM Act	-33.98208395	150.8459471
DENILIQUIN	Shell Coles Express Service Station	336 Victoria STREET	Service Station	Contamination formerly regulated under the CLM Act	-35.52373613	144.9807345
DENILIQUIN	Former Deniliquin Gasworks	365, 369 and 329-331 George and 380 and 386 Charlotte STREET	Gasworks	Under assessment	-35.52670898	144.9634996
DENILIQUIN	Landmark Fertiliser Storage Facility	99-101 Davidson STREET	Chemical Industry	Regulation under CLM Act not required	-35.52534735	144.975142
DENILIQUIN	Former Deniliquin Caltex Depot	116-118 Hardinge (Cnr Wood St) STREET	Service Station	Regulation under CLM Act not required	-35.53196985	144.9544597

Suburb	SiteName	Address	ContaminationActivityType	ManagementClass	Latitude	Longitude
DENILQUIN	BP Depot (Reliance Petroleum)	125 - 127 Hardinge STREET	Service Station	Regulation under CLM Act not required	-35.53222124	144.9517397
DENILQUIN	Former Shell Depot	143-147 Napier STREET	Other Petroleum	Regulation under CLM Act not required	-35.5342355	144.953169
DENILQUIN	Previous Council depot site	392 - 394 Hay ROAD	Unclassified	Under assessment	-35.518857	144.977947
DENMAN	Former Industrial Site	10 Fontana WAY	Metal Industry	Regulation under CLM Act not required	-32.37945456	150.6868239
DENMAN	Former Industrial Site	9 Fontana WAY	Metal Industry	Regulation under CLM Act not required	-32.37911159	150.6869866
DORA CREEK	Former Service Station	4 Doree PLACE	Service Station	Regulation under CLM Act not required	-33.08452746	151.502415
DOUBLE BAY	64 Suttie Road, Double Bay NSW 2028	64 Suttie ROAD	Other Industry	Regulation under CLM Act not required	-33.885034	151.247311
DOYALSON	Part Lot 3 DP 259306	Off David STREET	Other Industry	Regulation under CLM Act not required	-33.20436131	151.5232558
DOYALSON	Munmorah Power Station	(Central Coast Highway) Scenic DRIVE	Other Industry	Under assessment	-33.20678347	151.540795
DOYALSON	Mannering Colliery (formerly Wyee)	Rutleys ROAD	Other Industry	Regulation under CLM Act not required	-33.17179576	151.5419248
DOYALSON NORTH	Caltex Service Station	235 Pacific HIGHWAY	Service Station	Regulation under CLM Act not required	-33.18501024	151.5526114
DOYALSON NORTH	Shell Coles Express Service Station	260-270 Pacific HIGHWAY	Service Station	Regulation under CLM Act not required	-33.18636608	151.5482399
DRUMMOYNE	Coles Express Service Station Drummoyne (Eastbound)	36-46 Victoria ROAD	Service Station	Regulation under CLM Act not required	-33.85576628	151.1593519
DRUMMOYNE	Former Dry Cleaners	225 Victoria ROAD	Chemical Industry	Regulation under CLM Act not required	-33.8507152	151.1537113
DRUMMOYNE	Coles Express Service Station Drummoyne South (Westbound)	39-45 Victoria ROAD	Service Station	Regulation under CLM Act not required	-33.85606575	151.1589061
DRUMMOYNE	Caltex Service Station	191-195 Lyons ROAD	Service Station	Regulation under CLM Act not required	-33.85699216	151.1460356

Suburb	SiteName	Address	ContaminationActivityType	ManagementClass	Latitude	Longitude
DUBBO	BP Reliance Petroleum Service Station (Former Mobil Depot)	107 Erskine STREET	Other Petroleum	Regulation under CLM Act not required	-32.24441287	148.6111704
DUBBO	Dubbo Police Station	143 Brisbane STREET	Other Petroleum	Regulation under CLM Act not required	-32.24652288	148.6034702
DUBBO	Shell Coles Express Service Station	131-133 Cobra STREET	Service Station	Regulation under CLM Act not required	-32.25511317	148.6126147
DUBBO	Shell Coles Express Service Station	45-49 Whylandra STREET	Service Station	Regulation under CLM Act not required	-32.2474598	148.5932769
DUBBO	Former Mobil depot	40-44 Morgan STREET	Other Petroleum	Regulation under CLM Act not required	-32.23912277	148.6182711
DUBBO	Caltex Service Station, Dubbo	60 Windsor PARADE	Service Station	Regulation under CLM Act not required	-32.25459322	148.6318
DUBBO	BP-Branded Service Station Dubbo West	51-63 Whylandra STREET	Service Station	Regulation under CLM Act not required	-32.24827657	148.5927084
DUBBO	Lowes Petroleum (BP-Branded) Depot, Dubbo	105 Erskine STREET	Service Station	Regulation under CLM Act not required	-32.24423247	148.6101676
DUBBO	Inland Petroleum (Former Shell) Depot	109 Erskine STREET	Other Petroleum	Regulation under CLM Act not required	-32.24470512	148.6124108
DUBBO	Former Caltex Depot	Phillip (corner Fitzroy) STREET	Service Station	Regulation under CLM Act not required	-32.24534863	148.6150144
DUBBO	Caltex Service Station	119 Bourke STREET	Service Station	Regulation under CLM Act not required	-32.24336464	148.6091931
DUBBO	Former Ambulance Station	165 Brisbane STREET	Other Petroleum	Contamination formerly regulated under the CLM Act	-32.24850755	148.6031749
DUBBO	United (former Volume Plus) Service Station	219-223 Cobra STREET	Service Station	Regulation under CLM Act not required	-32.2565155	148.6228586
DUBBO	Caltex Service Station, Dubbo	Cnr Brisbane Street and Cobra STREET	Service Station	Contamination currently regulated under CLM Act	-32.25322183	148.603164
DULWICH HILL	Former Tyre Recapping	115-117 Constitution ROAD	Other Industry	Regulation under CLM Act not required	-33.90300876	151.1387724
DULWICH HILL	Denison Road Playground	194 Denison ROAD	Landfill	Regulation under CLM Act not required	-33.90121956	151.1404637

Suburb	SiteName	Address	ContaminationActivityType	ManagementClass	Latitude	Longitude
DUNEDOO	Former Shell Depot Dunedoo	Cnr Bolaro and Redbank STREET	Other Petroleum	Regulation under CLM Act not required	-32.01565761	149.3922418
DUNOGG	Lot 54 Common Rd	54 Common ROAD	Unclassified	Regulation under CLM Act not required	-32.39490989	151.739821
DUNOGG	Former HWC Maintenance Depot for Civil Engineering Works	86 Abelard STREET	Other Industry	Regulation under CLM Act not required	-32.40429396	151.7514073
DUNMORE	Equestrian Centre	71 Fig Hill LANE	Unclassified	Regulation under CLM Act not required	-34.62313393	150.8421544
DURAL	Caltex Dural Service Station	917-923 Old Northern ROAD	Service Station	Regulation under CLM Act not required	-33.68312075	151.0287519
DURAL	BP Dural Service Station	580 Old Northern ROAD	Service Station	Regulation under CLM Act not required	-33.69569985	151.0283357
DURAL	Caltex Service Station	530 Old Northern ROAD	Service Station	Regulation under CLM Act not required	-33.69348472	151.0202716
DURAL	Woolworths Service Station	532 Old Northern ROAD	Service Station	Regulation under CLM Act not required	-33.69348472	151.0202716
DURAL	21 John Radley Avenue, Dural	21 John Radley AVENUE	Landfill	Under assessment	-33.717158	151.0332
DURI	Duri Store	13 Railway AVENUE	Service Station	Contamination currently regulated under CLM Act	-31.21710021	150.8183675
EAGLE VALE	BP Service Station	Corner Eagle Vale Drive and Gould ROAD	Service Station	Regulation under CLM Act not required	-34.03128043	150.816363
EARLWOOD	RTA Land	3 Jackson PLACE	Unclassified	Contamination being managed via the planning process (EP&A Act)	-33.92724512	151.1433382
EARLWOOD	Wolli Creek Aqueduct	Unwin STREET	Unclassified	Regulation under CLM Act not required	-33.92788788	151.1480807
EARLWOOD	2, 4 & 6 Unwin Street Earlwood	2, 4 & 6 Unwin STREET	Landfill	Regulation under CLM Act not required	-33.92683761	151.149505
EAST BALLINA	Caltex East Ballina Service Station	34 Links AVENUE	Service Station	Regulation under CLM Act not required	-28.85009113	153.5829246
EAST GOSFORD	Presbyterian Aged Care Facility	8-18 Enid CRESCENT	Landfill	Regulation under CLM Act not required	-33.4376675	151.3577947

Suburb	SiteName	Address	ContaminationActivityType	ManagementClass	Latitude	Longitude
EAST GOSFORD	Mobil Service Station	44 Victoria STREET	Service Station	Contamination formerly regulated under the CLM Act	-33.43804781	151.353303
EAST GOSFORD	Hylton Moore Park	Althrop STREET	Landfill	Contamination currently regulated under CLM Act	-33.4352203	151.3601193
EAST MAITLAND	United Service Station East Maitland	164 (also known as 250) Newcastle STREET	Service Station	Regulation under CLM Act not required	-32.75245246	151.5869136
EAST MAITLAND	Woolworths Caltex Green Hills	14 Mitchell DRIVE	Service Station	Regulation under CLM Act not required	-32.76182386	151.5927863
EAST MAITLAND	Former Gasworks Site	Corner Melbourne Street and Brisbane STREET	Gasworks	Regulation under CLM Act not required	-32.74939199	151.5788783
EAST MAITLAND	Caltex East Maitland Service Station	Newcastle Road, Corner William STREET	Service Station	Regulation under CLM Act not required	-32.74883712	151.5829296
EAST TAMWORTH	Caltex Service Station	350-362 Armidale ROAD	Service Station	Regulation under CLM Act not required	-31.11401974	150.9613327
EASTERN CREEK	Caltex Service Station	M4 (Eastbound) MOTORWAY	Service Station	Regulation under CLM Act not required	-33.801607	150.8857989
EASTERN CREEK	Caltex Service Station M4 Motorway Westbound	M4 (Westbound) MOTORWAY	Service Station	Regulation under CLM Act not required	-33.80255701	150.8829211
EASTERN CREEK	Fulton Hogan Industries (formerly Pioneer Road Services)	Honeycomb DRIVE	Other Industry	Regulation under CLM Act not required	-33.80231274	150.8288299
EASTGARDENS	130-150 Bunnerong Road Eastgardens	130 - 150 Bunnerong ROAD	Other Industry	Regulation under CLM Act not required	-33.94230414	151.2248138
EASTLAKES	Former Shell Rosebery service station and adjacent land	275-279 Gardeners ROAD	Service Station	Contamination formerly regulated under the CLM Act	-33.92471289	151.2100772
EASTLAKES	Eastlakes Reserve	Evans AVENUE	Service Station	Contamination formerly regulated under the CLM Act	-33.92497291	151.2102725
EASTLAKES	Budget Petroleum Eastlakes	102 Maloney STREET	Service Station	Contamination formerly regulated under the CLM Act	-33.93120382	151.2054267
EASTLAKES	73 Gardeners Road	73 Gardeners ROAD	Unclassified	Regulation under CLM Act not required	-33.92541594	151.2182856
EASTWOOD	Former Mobil Service Station Eastwood	3-5 Trelawney (Cnr Rutledge St) STREET	Service Station	Regulation under CLM Act not required	-33.79273381	151.079584

Suburb	SiteName	Address	ContaminationActivityType	ManagementClass	Latitude	Longitude
EDEN	Caltex Service Station	159 Imlay STREET	Service Station	Regulation under CLM Act not required	-37.06324099	149.9044022
EDEN	Former Caltex Eden Depot	80-82 Imlay STREET	Service Station	Contamination currently regulated under CLM Act	-37.0570984	149.9038538
EDENSOR PARK	Caltex Bonnyrigg Service Station, Edensor Park	549 Elizabeth DRIVE	Service Station	Regulation under CLM Act not required	-33.88840816	150.8822609
EDENSOR PARK	7-Eleven (former Mobil) Service Station	615-621 Cowpasture Road, corner Elizabeth DRIVE	Service Station	Regulation under CLM Act not required	-33.88326139	150.865591
EDGECLIFF	BP-branded (former Coles Express) Service Station	73-85A New South Head ROAD	Service Station	Regulation under CLM Act not required	-33.8769602	151.2311617
EDGEWORTH	Caltex Service Station	662 Main ROAD	Service Station	Regulation under CLM Act not required	-32.92566329	151.6278888
EDGEWORTH	Caltex-Woolworths Branded Service Station Edgeworth	738-742 Main ROAD	Service Station	Regulation under CLM Act not required	-32.92455492	151.6202897
EMERALD BEACH	Shell Coles Express Woolgoolga Service Station	1850 Pacific HIGHWAY	Service Station	Regulation under CLM Act not required	-30.16450856	153.1826673
EMERTON	7-Eleven Emerton	135-137 Popondetta ROAD	Service Station	Regulation under CLM Act not required	-33.74463908	150.8102251
EMPIRE BAY	Empire Bay Marina	16B Sorrento ROAD	Other Industry	Under assessment	-33.492429	151.3631
EMU HEIGHTS	7-Eleven Service Station	126 Old Bathurst ROAD	Service Station	Regulation under CLM Act not required	-33.74299098	150.6547098
EMU HEIGHTS	Woolworths Service Station	132 Old Bathurst ROAD	Service Station	Regulation under CLM Act not required	-33.7429739	150.6559655
EMU PLAINS	Woolworths Service Station	283 Great Western HIGHWAY	Service Station	Regulation under CLM Act not required	-33.75371349	150.6530165
ENGADINE	Former Caltex Service Station	995 Old Princes HIGHWAY	Service Station	Regulation under CLM Act not required	-34.06413459	151.0155734
ENGADINE	BP Service Station	1234 Princes HIGHWAY	Service Station	Contamination currently regulated under CLM Act	-34.07735416	151.01121
ENGADINE	BP Branded Service Station	963 Old Princes HIGHWAY	Service Station	Contamination currently regulated under CLM Act	-34.06428454	151.0167121

Suburb	SiteName	Address	ContaminationActivityType	ManagementClass	Latitude	Longitude
EPPING	7-Eleven (former Mobil) Service Station	246 Beecroft ROAD	Service Station	Regulation under CLM Act not required	-33.77073552	151.080581
ERINA	Coles Express Service Station Erina	211 The Entrance ROAD	Service Station	Regulation under CLM Act not required	-33.43547804	151.3850522
ERINA	7-Eleven Erina	214 The Entrance ROAD	Service Station	Regulation under CLM Act not required	-33.43494257	151.3879511
ERINA	7-Eleven Service Station	96 The Entrance ROAD	Service Station	Regulation under CLM Act not required	-33.43786868	151.3729331
ERINA	Jaycar Electronics Store	1 Aston ROAD	Other Petroleum	Contamination currently regulated under CLM Act	-33.434878	151.3845431
ERINA	Caltex Service Station	155 The Entrance ROAD	Service Station	Regulation under CLM Act not required	-33.43824871	151.3801096
ERMINGTON	Blue Star Ermington	700 Victoria ROAD	Service Station	Regulation under CLM Act not required	-33.80859566	151.0660133
ERMINGTON	Caltex Service Station	562 Victoria ROAD	Service Station	Regulation under CLM Act not required	-33.81392814	151.0547543
ERSKINE PARK	Western Sydney Service Centre	25-55 Templar ROAD	Other Industry	Regulation under CLM Act not required	-33.81897822	150.7937394
ERSKINEVILLE	Redevelopment Site (Former Industrial Park) Erskineville	36/1A Coulson STREET	Other Industry	Regulation under CLM Act not required	-33.90325501	151.1855668
ERSKINEVILLE	Department of Housing	52 John STREET	Other Industry	Regulation under CLM Act not required	-33.8982925	151.1840284
ERSKINEVILLE	RailCorp land	Coulson STREET	Other Industry	Regulation under CLM Act not required	-33.90483899	151.1838804
ERSKINEVILLE	Lot 4/1A Coulson Street	Coulson STREET	Other Industry	Regulation under CLM Act not required	-33.90316549	151.1867963
ERSKINEVILLE	Area B - Public Domain / The Roadway	1A Coulson STREET	Other Petroleum	Regulation under CLM Act not required	-33.90499999	151.1873028
EUABALONG WEST	BP Euabalong West Depot (Reliance Petroleum)	12 Illewong STREET	Other Petroleum	Regulation under CLM Act not required	-33.05720426	146.3946386
EVANS HEAD	Evans Head Aerodrome	Memorial Airport DRIVE	Other Industry	Regulation under CLM Act not required	-29.10389976	153.4216791

Suburb	SiteName	Address	ContaminationActivityType	ManagementClass	Latitude	Longitude
EVANS HEAD	Bundjalung National Park	The Gap ROAD	Unclassified	Regulation under CLM Act not required	-29.24433977	153.3626472
EVANS HEAD	Evans Head Residential subdivision	Bounded by Currajong, Woodburn, Carrabeen Streets and Tuckeroo CRESCENT	Unclassified	Regulation under CLM Act not required	-29.1080969	153.4243577
EVELEIGH	Macdonaldtown Triangle	Burren STREET	Gasworks	Contamination being managed via the planning process (EP&A Act)	-33.89803492	151.186059
EVELEIGH	Australian Technology Park	Henderson ROAD	Other Industry	Regulation under CLM Act not required	-33.89634136	151.1944915
FAIRFIELD	Endeavour Energy Fairfield Zone Substation	22 Hedges STREET	Other Industry	Regulation under CLM Act not required	-33.86133019	150.9555899
FAIRFIELD EAST	Speedway-Branded Service Station Fairfield	251 The Horsley DRIVE	Service Station	Regulation under CLM Act not required	-33.8711661	150.9630077
FAIRFIELD HEIGHTS	7-Eleven Fairfield Heights	234 Hamilton (Cnr The Boulevard) ROAD	Service Station	Regulation under CLM Act not required	-33.87208474	150.9373134
FAIRY MEADOW	Woolworths Petrol Service Station	47 Princes HIGHWAY	Service Station	Regulation under CLM Act not required	-34.39399705	150.8925369
FAIRY MEADOW	Caltex Fuel Depot and adjoining land	46 Montague STREET	Service Station	Contamination formerly regulated under the CLM Act	-34.40050499	150.8953125
FAIRY MEADOW	Deynal (Seeman)	51-59 Princes HIGHWAY	Service Station	Regulation under CLM Act not required	-34.39437085	150.8924666
FARLEY	Farley Wastewater Treatment Works	Owlpen LANE	Other Industry	Regulation under CLM Act not required	-32.74431314	151.5194217
FASSIFERN	Newstan Colliery	Fassifern ROAD	Other Industry	Regulation under CLM Act not required	-32.97942521	151.5660046
FASSIFERN	Former Arsenic Smelter	Fassifern ROAD	Other Industry	Regulation under CLM Act not required	-32.99649819	151.5618283
FEDERAL	Federal General Store	3-6 Federal DRIVE	Service Station	Contamination formerly regulated under the CLM Act	-28.65190728	153.4552976
FENNELL BAY	Fennell Bay Public School	2 Bay ROAD	Unclassified	Under assessment	-32.991544	151.601637
FERN BAY	Former service station	37 Fullerton (1006 Nelson Bay Road) STREET	Service Station	Regulation under CLM Act not required	-32.87245004	151.7939904

Suburb	SiteName	Address	ContaminationActivityType	ManagementClass	Latitude	Longitude
FIVE DOCK	7-Eleven Five Dock Service Station	231-235 Great North ROAD	Service Station	Regulation under CLM Act not required	-33.86488376	151.130002
FIVE DOCK	Caltex Five Dock Service Station	47 Ramsay Road, corner Fairlight STREET	Service Station	Regulation under CLM Act not required	-33.87002804	151.1301835
FORBES	BP (Former Mobil) Depot Forbes	3-15 Union STREET	Other Petroleum	Regulation under CLM Act not required	-33.37751977	148.0101422
FORBES	Former Gasworks	24-26 Union STREET	Gasworks	Contamination currently regulated under CLM Act	-33.37752036	148.0090064
FORBES	Woolworths (Former Save on Fuel) Service Station	26 Dowling STREET	Service Station	Regulation under CLM Act not required	-33.38148764	148.0109845
FORBES	BP Service Station Forbes	29 Dowling STREET	Service Station	Regulation under CLM Act not required	-33.38121776	148.0100351
FORBES	Former Shell Depot	Stephen STREET	Other Petroleum	Regulation under CLM Act not required	-33.37704755	148.0103001
FORBES	Caltex Service Station Forbes	Parkes ROAD	Service Station	Regulation under CLM Act not required	-33.36333714	148.0223727
FORESTVILLE	BP Service Station, Forestville	632 Warringah ROAD	Service Station	Contamination currently regulated under CLM Act	-33.75997969	151.2142944
FORESTVILLE	Shell Service Station	667 Warringah ROAD	Service Station	Contamination formerly regulated under the CLM Act	-33.76035336	151.2184929
FORRESTERS BEACH	Caltex Service Station	The Entrance Rd Cnr Bellevue ROAD	Service Station	Regulation under CLM Act not required	-33.40057818	151.4687631
FORSTER	Caltex Service Station	16-18 Lake STREET	Service Station	Regulation under CLM Act not required	-32.18306967	152.5162492
FORSTER	Shell (Kneebone's) Service Station	2-6 The Lakes WAY	Service Station	Regulation under CLM Act not required	-32.1946108	152.5145662
FORSTER	Enhance (Former Mobil) Service Station	86-88 Macintosh STREET	Service Station	Regulation under CLM Act not required	-32.19079468	152.5154847
FREDERICKTON	Former Service station	2-4 Great North ROAD	Service Station	Regulation under CLM Act not required	-31.03513998	152.8794105
FRENCHS FOREST	Former BP Service Station	Russell AVENUE	Service Station	Regulation under CLM Act not required	-33.75018093	151.2245005

Suburb	SiteName	Address	ContaminationActivityType	ManagementClass	Latitude	Longitude
FRENCHS FOREST	Former 7-Eleven / Mobil Beacon Hill Service Station, Frenchs Forest	312 Warringah ROAD	Service Station	Regulation under CLM Act not required	-33.75129647	151.2469656
FRESHWATER	Prime Service Station Freshwater	117 Harbord ROAD	Service Station	Regulation under CLM Act not required	-33.77286748	151.2794354
FRESHWATER	Former Dry Cleaners	121 Wyndora AVENUE	Other Industry	Regulation under CLM Act not required	-33.77425321	151.2821553
GATESHEAD	7-Eleven Gateshead	13-15 Pacific HIGHWAY	Service Station	Under assessment	-32.987453	151.691898
GEORGETOWN	Former Caltex Service Station	4 Georgetown ROAD	Service Station	Regulation under CLM Act not required	-32.91121105	151.7319693
GERRINGONG	Gerringong Cooperative	18 Belinda STREET	Other Petroleum	Regulation under CLM Act not required	-34.74518835	150.8181054
GILGANDRA	United (Former Mobil) Service Station	13 Castlereagh STREET	Service Station	Regulation under CLM Act not required	-31.71715641	148.6581574
GILGANDRA	Former Mobil Depot	2 Federation STREET	Other Petroleum	Regulation under CLM Act not required	-31.70937362	148.6522102
GILGANDRA	Former Mobil Depot	20 Federation STREET	Other Petroleum	Regulation under CLM Act not required	-31.70771744	148.6514198
GILGANDRA	Caltex Service Station Gilgandra	6425 Newell HIGHWAY	Service Station	Regulation under CLM Act not required	-31.72545524	148.65281
GILLENBAH	Caltex (Former Mobil) Narrandera Service Station	16321 - 16335 Newell HIGHWAY	Service Station	Regulation under CLM Act not required	-34.76124219	146.5398604
GIRRAWEE	Industrial Galvanizers Girraween	20-22 Amax AVENUE	Metal Industry	Under assessment	-33.80500693	150.9396743
GIRRAWEE	Caltex Pendle Hill Service Station Girraween	602 Great Western HIGHWAY	Service Station	Regulation under CLM Act not required	-33.80827518	150.9421511
GLADESVILLE	Caltex Service Station	287-295 Victoria ROAD	Service Station	Regulation under CLM Act not required	-33.8285374	151.1268639
GLADESVILLE	Road Reserve	Pittwater ROAD	Other Industry	Regulation under CLM Act not required	-33.81603924	151.1355085
GLADESVILLE	Caltex Service Station	116 Victoria ROAD	Service Station	Regulation under CLM Act not required	-33.83575319	151.1277863

Suburb	SiteName	Address	ContaminationActivityType	ManagementClass	Latitude	Longitude
GLADESVILLE	Glade View Business Park	436-484 Victoria ROAD	Other Industry	Contamination currently regulated under CLM Act	-33.82382382	151.1223941
GLADSTONE	Barbers Auto Port	52-53 Barnard STREET	Service Station	Under assessment	151.691898	152.948223
GLEBE	The Hill and Jubilee Embankment	12 Maxwell ROAD	Other Industry	Regulation under CLM Act not required	-33.87573032	151.1776027
GLEN INNES	Ambulance Station	106 Bourke STREET	Unclassified	Regulation under CLM Act not required	-29.73805854	151.7313138
GLEN INNES	Telstra Depot Glen Innes	126 Lambeth STREET	Unclassified	Regulation under CLM Act not required	-29.73565341	151.7278271
GLEN INNES	Caltex Glen Innes Service Station	Meade Street, corner Church STREET	Service Station	Regulation under CLM Act not required	-29.73699014	151.7379335
GLEN INNES	Former Shell Depot	Lambeth STREET	Other Petroleum	Regulation under CLM Act not required	-29.7376309	151.7276309
GLEN INNES	Former Caltex Depot, Glen Innes	Lot 1 DP785636 Lambeth STREET	Other Petroleum	Regulation under CLM Act not required	-29.73525485	151.7279167
GLEN INNES	Council-owned Laneway	Lot 2 Lang STREET	Gasworks	Regulation under CLM Act not required	-29.74385432	151.7323049
GLEN INNES	Caltex Service Station	Cnr Taylor Street & Church STREET	Service Station	Regulation under CLM Act not required	-29.73289036	151.739653
GLEN INNES	Caltex Glen Innes Paddock	9979 New England HIGHWAY	Service Station	Regulation under CLM Act not required	-29.75608853	151.7344106
GLENBROOK	Caltex Service Station Glenbrook	78 Great Western HIGHWAY	Service Station	Regulation under CLM Act not required	-33.76545234	150.6215447
GLENDALE	Coles Express Glendale	593 Main ROAD	Service Station	Regulation under CLM Act not required	-32.92709242	151.637946
GLENDALE	Settlement Pond	65 Glendale DRIVE	Unclassified	Regulation under CLM Act not required	-32.93411399	151.6483695
GLENDALE	Former Service Station	334-342 Lake ROAD	Unclassified	Regulation under CLM Act not required	-32.92775076	151.6433463
GLENDALE	Woolworths Service Station	Stockland DRIVE	Service Station	Regulation under CLM Act not required	-32.93250548	151.6404097

Suburb	SiteName	Address	ContaminationActivityType	ManagementClass	Latitude	Longitude
GLENDENNING	7-Eleven Plumpton Service Station Glendenning	1 Dublin Street, corner Richmond ROAD	Service Station	Regulation under CLM Act not required	-33.73988232	150.8603323
GLENORIE	Caltex Glenorie Service Station	912 Old Northern ROAD	Service Station	Regulation under CLM Act not required	-33.60550946	151.0126731
GLENTHORNE	Caltex Taree Service Station	Manning River DRIVE	Service Station	Regulation under CLM Act not required	-31.94415251	152.4703511
GLOUCESTER	Caltex Service Station	141 Church STREET	Service Station	Regulation under CLM Act not required	-32.01222514	151.9579521
GOOLMANGAR	Goolmangar General Store	851 Nimbin ROAD	Service Station	Regulation under CLM Act not required	-28.74694441	153.225401
GOONELLABAH	Former Invercauld Road Cattle Dip	161 Invercauld ROAD	Cattle Dip	Contamination formerly regulated under the CLM Act	-28.83098216	153.3097337
GOSFORD	United (former Mobil) Depot	Corner Merinee Road and Bowen CRESCENT	Other Petroleum	Regulation under CLM Act not required	-33.41523225	151.3257069
GOULBURN	Former Goulburn Gasworks	1 Blackshaw ROAD	Gasworks	Ongoing maintenance required to manage residual contamination (CLM Act)	-34.75313166	149.725032
GOULBURN	Goulburn Tannery	13 Gibson STREET	Other Industry	Regulation under CLM Act not required	-34.73756525	149.72059
GOULBURN	Caltex Depot	13 Sloane STREET	Other Petroleum	Regulation under CLM Act not required	-34.77423152	149.7088626
GOULBURN	Metro Goulburn Depot	23 Braidwood ROAD	Other Petroleum	Regulation under CLM Act not required	-34.76217302	149.7170897
GOULBURN	Caltex Service Station	72-74 Clinton STREET	Service Station	Regulation under CLM Act not required	-34.75728157	149.7135824
GOULBURN	Caltex Service Station	68 Goldsmith STREET	Service Station	Regulation under CLM Act not required	-34.75054432	149.7192098
GOULBURN	Former Shell Autoport Service Station	Corner Bruce Street and Lagoon STREET	Service Station	Regulation under CLM Act not required	-34.74807885	149.7266246
GOULBURN	Coles Express Service Station	90 Cowper (Corner Clinton Street) STREET	Service Station	Regulation under CLM Act not required	-34.75566648	149.7107831
GOULBURN	Mobil Service Station	129 Lagoon STREET	Service Station	Contamination formerly regulated under the CLM Act	-34.74618793	149.7330484

Suburb	SiteName	Address	ContaminationActivityType	ManagementClass	Latitude	Longitude
GOULBURN	Caltex Service Station	315 Auburn, corner Bradley STREET	Service Station	Regulation under CLM Act not required	-34.74942293	149.7232692
GOULBURN	Former Mobil Service Station Goulburn	422-426 Auburn STREET	Service Station	Regulation under CLM Act not required	-34.74869879	149.7229392
GOULBURN	Goulburn Roundhouse	12 Braidwood ROAD	Other Industry	Under assessment	-34.773625	149.710608
GOULBURN	Goulburn JS Hollingworth & Wheat Siding Yards	Goulburn STREET	Other Industry	Under assessment	-35.084423	149.637919
GRAFTON	Former General Store and Service Station Grafton	161 Turf STREET	Service Station	Regulation under CLM Act not required	-29.67412811	152.9336609
GRAFTON	Lowes Petroleum (BP-Branded) Depot, Grafton	13 Orara STREET	Other Petroleum	Regulation under CLM Act not required	-29.67016421	152.918161
GRAFTON	Former Shell Depot	2 Milton STREET	Other Petroleum	Regulation under CLM Act not required	-29.67723019	152.9205374
GRAFTON	Grafton Works Depot	26-28 Bruce STREET	Other Petroleum	Regulation under CLM Act not required	-29.67975507	152.9249357
GRAFTON	Former BP Service Station (Reliance Petroleum)	202 Queen STREET	Service Station	Regulation under CLM Act not required	-29.67645469	152.9423977
GRAFTON	Woolworths Petrol	75 - 77 Fitzroy Street Cnr of Duke STREET	Service Station	Regulation under CLM Act not required	-29.69221713	152.9343562
GRAFTON	Caltex Service Station	Corner Villiers St and Fitzroy STREET	Service Station	Regulation under CLM Act not required	-29.69296308	152.9366431
GRAFTON	BP Service Station (Reliance Petroleum)	14 Villiers (Cnr Fitzroy) STREET	Service Station	Regulation under CLM Act not required	-29.69345456	152.9373123
GRAFTON	Former Mobil Depot Grafton	2-16 Bruce STREET	Other Petroleum	Regulation under CLM Act not required	-29.68093591	152.9231289
GRAFTON	Caltex Service Station	179 Prince STREET	Service Station	Regulation under CLM Act not required	-29.68600117	152.9371093
GRANVILLE	Caltex Service Station	144 Parramatta ROAD	Service Station	Regulation under CLM Act not required	-33.83039605	151.0109216
GRANVILLE	Australand	15-17 Berry STREET	Other Industry	Regulation under CLM Act not required	-33.83600073	151.0211988

Suburb	SiteName	Address	ContaminationActivityType	ManagementClass	Latitude	Longitude
GRANVILLE	Woolworths Service Station Granville	158 Clyde STREET	Service Station	Regulation under CLM Act not required	-33.84623338	151.0124885
GRANVILLE	Commercial Property	2B Factory STREET	Other Industry	Ongoing maintenance required to manage residual contamination (CLM Act)	-33.84173556	151.0165687
GRANVILLE	Old Granville Depot	23 Elizabeth STREET	Unclassified	Regulation under CLM Act not required	-33.83765925	151.008528
GRANVILLE	7-Eleven Service Station	154-160 Parramatta ROAD	Service Station	Regulation under CLM Act not required	-33.83022685	151.0101322
GRANVILLE	A'Becketts Creek	Albert STREET	Unclassified	Contamination currently regulated under POEO Act	-33.82735776	151.0112255
GREEN POINT	7-Eleven Green Point	388-390 Avoca DRIVE	Service Station	Under assessment	-33.4623258	151.3627093
GREENACRE	Former Plating Works	12 Claremont STREET	Unclassified	Regulation under CLM Act not required	-33.89992254	151.0386128
GREENACRE	7-Eleven (former Mobil) Service Station	301-305 Hume HIGHWAY	Service Station	Regulation under CLM Act not required	-33.90524488	151.0419971
GREENACRE	Caltex Service Station	87 - 91 Roberts ROAD	Service Station	Regulation under CLM Act not required	-33.90461089	151.0648581
GREENACRE	Coles Greenacre	13-19 Boronia ROAD	Other Industry	Regulation under CLM Act not required	-33.9061123	151.0561759
GREENWICH	Gore Creek Reserve - Drainage Line	St Vincents ROAD	Other Industry	Regulation under CLM Act not required	-33.82888693	151.1819101
GRENFELL	Former SRA Fuel Depot	Grafton STREET	Other Petroleum	Regulation under CLM Act not required	-33.89351237	148.1560188
GRENFELL	Grenfell Gasworks	Corner Gooloogong Road & Bourke STREET	Gasworks	Regulation under CLM Act not required	-33.89006016	148.1615443
GRETA	Coles Express Greta	122 New England HIGHWAY	Service Station	Regulation under CLM Act not required	-32.67656357	151.3872818
GRETA	redevelopment site	112-114 High STREET	Other Industry	Regulation under CLM Act not required	-32.67706709	151.3876682
GRETA	Former landfill	Hollingshed ROAD	Landfill	Regulation under CLM Act not required	-32.66705287	151.3923474

Suburb	SiteName	Address	ContaminationActivityType	ManagementClass	Latitude	Longitude
GREYSTANES	Metro Branded (former Mobil) Service Station	73 Ettalong ROAD	Service Station	Regulation under CLM Act not required	-33.81822648	150.9513946
GRIFFITH	Liberty Depot (former Shell CVRO) Griffith	6-10 Mackay AVENUE	Other Petroleum	Regulation under CLM Act not required	-34.2910045	146.063824
GRIFFITH	Former Murrumbidgee Irrigation Depot	55-77 Banna AVENUE	Other Industry	Regulation under CLM Act not required	-34.28858242	146.0567509
GRIFFITH	Mobil Depot - Griffith Airport	Off Remembrance DRIVE	Other Petroleum	Regulation under CLM Act not required	-34.25618872	146.0620449
GRIFFITH	Former Ampol Depot	32-34 Mackay AVENUE	Other Petroleum	Regulation under CLM Act not required	-34.2933331	146.0679503
GRIFFITH	Caltex Service Station and Depot	2-4 Mackay AVENUE	Service Station	Regulation under CLM Act not required	-34.2908766	146.0630815
GRIFFITH	Former Landmark Fertiliser Storage Facility	2-8 Jensen ROAD	Chemical Industry	Regulation under CLM Act not required	-34.29365599	146.0536413
GRIFFITH	Belford Petroleum (former Mobil) Depot	30 Banna AVENUE	Service Station	Regulation under CLM Act not required	-34.29042827	146.0595497
GRIFFITH	Former BP Service Station (Reliance Petroleum)	81 Banna AVENUE	Service Station	Regulation under CLM Act not required	-34.28851251	146.0540815
GUILDFORD	7-Eleven Service Station Guildford West	176 Fowler ROAD	Service Station	Regulation under CLM Act not required	-33.85149493	150.9722491
GULGONG	Lowes Petroleum (former BP) Depot Gulgong	6 Railway STREET	Other Petroleum	Regulation under CLM Act not required	-32.35950625	149.5461499
GULGONG	The Oval Site	Queen STREET	Unclassified	Regulation under CLM Act not required	-32.36169815	149.531075
GULMARRAD	BP Service Station Maclean	3976 Pacific HIGHWAY	Service Station	Regulation under CLM Act not required	-29.48537407	153.2004311
GUMLY GUMLY	Caltex Service Station	3723 Sturt HIGHWAY	Service Station	Regulation under CLM Act not required	-35.13590309	147.4424551
GUMLY GUMLY	Brick Kiln Reserve	Eunony Bridge ROAD	Landfill	Regulation under CLM Act not required	-35.12098411	147.4196309
GUNDAGAI	Former Mobil Depot	98 Mount STREET	Other Petroleum	Regulation under CLM Act not required	-35.08206783	148.096221

Suburb	SiteName	Address	ContaminationActivityType	ManagementClass	Latitude	Longitude
GUNNEDAH	Ampol Australia Petroleum Pty Ltd (previously Caltex Australia)	21 Abbott STREET	Service Station	Under assessment	-30.98021001	150.2561856
GUNNEDAH	Former Shell Depot Gunnedah	85-89 Barber STREET	Other Petroleum	Regulation under CLM Act not required	-30.97949284	150.2507401
GUNNEDAH	Mobil Gunnedah Depot	16-24 Wentworth STREET	Other Petroleum	Regulation under CLM Act not required	-30.98428725	150.260609
GUNNEDAH	BP Depot Gunnedah	103 Mathias ROAD	Other Petroleum	Contamination currently regulated under CLM Act	-30.96665001	150.2326526
GUNNEDAH	BP Service Station	Corner Conadilly Street & Henry STREET	Service Station	Contamination formerly regulated under the CLM Act	-30.98116266	150.2583066
GUNNEDAH	Mobil Service Station	341 Conadilly STREET	Service Station	Contamination formerly regulated under the CLM Act	-30.9807394	150.2578428
GUNNEDAH	Property NSW Site	35-37 Abbott STREET	Other Petroleum	Regulation under CLM Act not required	-30.9789841	150.25737
GUNNEDAH	Former Telstra Line Depot	81 Barber STREET	Other Petroleum	Regulation under CLM Act not required	-30.97933809	150.2503121
GUNNEDAH	Adjacent to Service Station	Intersection of Henry Street and Conadilly STREET	Service Station	Contamination formerly regulated under the CLM Act	-30.98072588	150.2582802
GUNNEDAH	Former Caltex Depot	61 Railway AVENUE	Other Petroleum	Contamination formerly regulated under the CLM Act	-30.97953242	150.2494457
GUNNING	Gunning Motors	56 Yass STREET	Service Station	Regulation under CLM Act not required	-34.78159326	149.2684791
GUYRA	Guyra Fourways Service Centre	87-89 Bradley STREET	Service Station	Regulation under CLM Act not required	-30.21728173	151.6722825
GUYRA	Caltex-branded Service Station	4352 New England HIGHWAY	Service Station	Regulation under CLM Act not required	-30.20601937	151.6757291
GUYRA	StateRail land leased to Incitec	Starr ROAD	Other Industry	Regulation under CLM Act not required	-30.23157011	151.6707135
GWANDALAN	Metro Petroleum Gwandalan (Formerly Gwandalan Auto Care)	47 Orana ROAD	Service Station	Regulation under CLM Act not required	-33.13632941	151.5813396
GWANDALAN	Former Gwandalan Landfill	Kanangra DRIVE	Landfill	Regulation under CLM Act not required	-33.17497722	151.5917107

Suburb	SiteName	Address	ContaminationActivityType	ManagementClass	Latitude	Longitude
GYMEA	7-Eleven (former Mobil) Gynea Service Station	110 Gynea Bay ROAD	Service Station	Regulation under CLM Act not required	-34.03745848	151.0848547
GYMEA	Coles Express Kirrawee	470 Princes (Cnr The Boulevard) HIGHWAY	Service Station	Contamination currently regulated under CLM Act	-34.02735302	151.0845079
GYMEA	Former Shell Service Station Gynea	Gynea Bay ROAD	Service Station	Regulation under CLM Act not required	-34.04129676	151.0841328
HABERFIELD	7-Eleven Haberfield	25-35 Parramatta ROAD	Service Station	Contamination currently regulated under CLM Act	-33.88794591	151.14287
HALEKULANI	Former Halekulani Landfill	Macleay DRIVE	Landfill	Regulation under CLM Act not required	-33.21446301	151.5527625
HAMILTON	SRA Land	10 Maitland ROAD	Unclassified	Regulation under CLM Act not required	-32.91994358	151.7512417
HAMILTON	Taxi Services	116 Tudor STREET	Service Station	Contamination formerly regulated under the CLM Act	-32.92351606	151.7454742
HAMILTON	Caltex Hamilton	59-63 Tudor STREET	Service Station	Regulation under CLM Act not required	-32.92498593	151.7509313
HAMILTON	Newcastle Toyota	65 Tudor STREET	Other Petroleum	Regulation under CLM Act not required	-32.925171	151.7504048
HAMILTON	Hamilton Bus Depot	Cnr Denison Street and Gordon AVENUE	Other Petroleum	Regulation under CLM Act not required	-32.92687413	151.7501743
HAMILTON NORTH	Shell Newcastle Terminal	5 Chatham ROAD	Other Petroleum	Contamination currently regulated under CLM Act	-32.91630469	151.7408712
HAMILTON NORTH	Former Black and Decker Site	56 Clyde STREET	Metal Industry	Contamination currently regulated under CLM Act	-32.91080413	151.7358236
HAMILTON NORTH	Hamilton Gasworks	1 Chatham ROAD	Gasworks	Contamination currently regulated under CLM Act	-32.91362741	151.7406241
HAMILTON NORTH	Former ELMA Site	54 Clyde STREET	Other Industry	Contamination currently regulated under CLM Act	-32.91145768	151.7367691
HARDEN	SRA Site	31 Aurvill ROAD	Unclassified	Regulation under CLM Act not required	-34.54998656	148.3689577
HARDEN	SRA Site	51 Whitton LANE	Unclassified	Contamination formerly regulated under the CLM Act	-34.55396035	148.3713349

Suburb	SiteName	Address	ContaminationActivityType	ManagementClass	Latitude	Longitude
HARDEN	South West Fuel Harden	294 Albury STREET	Service Station	Regulation under CLM Act not required	-34.55007021	148.3513821
HAROLDS CROSS	Lot 59, Vernelly Road, Harolds Cross NSW 2622	Lot 59, Vernelly ROAD	Other Industry	Regulation under CLM Act not required	-35.548621	149.604441
HARRIS PARK	Dalley Street Reserve	2A Dalley STREET	Other Industry	Regulation under CLM Act not required	-33.82749123	151.0097539
HARTLEY VALE	Former Shale Oil Refinery	Lot 52 Hartley Vale ROAD	Unclassified	Contamination currently regulated under CLM Act	-33.52766912	150.2417878
HASTINGS POINT	Coles Express Hastings Point	99 Tweed Coast ROAD	Service Station	Regulation under CLM Act not required	-28.36914103	153.5725676
HAY	SRA Land	429, 431, 435, 437 & 439 Murray STREET	Other Industry	Regulation under CLM Act not required	-34.49965611	144.840976
HAY	SRA Land	443 Murray STREET	Other Industry	Contamination formerly regulated under the CLM Act	-34.49966753	144.8410778
HAY	Former Shell Hay Depot	391 Murray STREET	Other Petroleum	Regulation under CLM Act not required	-34.50028195	144.8463999
HAY	Former Mobil Depot Hay	397-399 Murray STREET	Other Petroleum	Regulation under CLM Act not required	-34.50019184	144.8456578
HAY SOUTH	Caltex Service Station	429-431 Moama STREET	Service Station	Regulation under CLM Act not required	-34.52001427	144.8380121
HAZELBROOK	Caltex Service Station Hazelbrook	198 Great Western HIGHWAY	Service Station	Regulation under CLM Act not required	-33.72106175	150.4520976
HEATHCOTE	Caltex Service Station	1344 Princes HIGHWAY	Service Station	Regulation under CLM Act not required	-34.08841066	151.0072048
HEATHCOTE	Caltex Service Station	1403 Princes HIGHWAY	Service Station	Regulation under CLM Act not required	-34.09059834	151.003752
HEATHCOTE	Shell Coles Express Service Station	1355 Princes HIGHWAY	Service Station	Regulation under CLM Act not required	-34.08780042	151.0069741
HEATHERBRAE	Bogas (Former Caltex) Service Station	3 Speedy Lock LANE	Service Station	Regulation under CLM Act not required	-32.78057822	151.7372135
HEATHERBRAE	Shell Coles Express Motto Farm Service Station	2137 Pacific HIGHWAY	Service Station	Regulation under CLM Act not required	-32.79835449	151.7176284

Suburb	SiteName	Address	ContaminationActivityType	ManagementClass	Latitude	Longitude
HEXHAM	QR National - Hexham Precinct	179 & 3/67 Maitland ROAD	Other Industry	Regulation under CLM Act not required	-32.83474038	151.6821895
HEXHAM	Caltex Diesel Stop	360 Maitland ROAD	Service Station	Regulation under CLM Act not required	-32.82844873	151.6851063
HEXHAM	Cummins Newcastle Facility Hexham	21 Galleghan STREET	Other Industry	Regulation under CLM Act not required	-32.83186739	151.686709
HEXHAM	BP Service Station (Reliance Petroleum)	Corner Pacific Highway and Old Maitland ROAD	Service Station	Regulation under CLM Act not required	-32.82756403	151.6846929
HEXHAM	Former Forgacs Site	21 Sparke STREET	Chemical Industry	Contamination currently regulated under CLM Act	-32.85464558	151.6988053
HEXHAM	Caltex-Bogas Warehouse	239 Old Maitland ROAD	Service Station	Regulation under CLM Act not required	-32.82899942	151.6861849
HEXHAM	Industrial Galvanizers	312 Pacific HIGHWAY	Metal Industry	Contamination currently regulated under POEO Act	-32.83457186	151.6884941
HEXHAM	14 Sparke St Hexham	14 Sparke STREET	Metal Industry	Under assessment	-32.85394328	151.6960863
HILLSTON	Former BP Depot Hillston	141-143 Cowper STREET	Other Petroleum	Regulation under CLM Act not required	-33.48823546	145.5381623
HOLBROOK	Caltex Truckstop	Hume HIGHWAY	Service Station	Regulation under CLM Act not required	-35.71332625	147.3207237
HOME BUSH	Ausgrid Mason Park Substation	1 Underwood ROAD	Other Industry	Regulation under CLM Act not required	-33.85674677	151.0747044
HOME BUSH BAY	SUEZ Waste Recycling Centre (WRC) and Cleanaway Liquid Waste Treatment Plant (LWTP)	Corner Pondage Link and Hill ROAD	Landfill	Regulation under CLM Act not required	-33.84359299	151.0593656
HOME BUSH WEST	Caltex Service Station Homebush West	334-336 Parramatta ROAD	Service Station	Regulation under CLM Act not required	-33.8581543	151.0681261
HOME BUSH WEST	Former Ford Landfill and Adjacent Land	22 Mandemar AVENUE	Landfill	Regulation under CLM Act not required	-33.86142424	151.0625556
HORNSBY	Midas Car Care Centre Hornsby	2A Linda STREET	Other Industry	Regulation under CLM Act not required	-33.70052215	151.1004786
HORNSBY	Coles Express Hornsby	194- 206 Pacific HIGHWAY	Service Station	Contamination currently regulated under CLM Act	-33.7071993	151.0991452

Suburb	SiteName	Address	ContaminationActivityType	ManagementClass	Latitude	Longitude
HORNSBY	Hornsby Train Maintenance Centre	1B Stephen STREET	Other Industry	Regulation under CLM Act not required	-33.69370022	151.1035939
HOXTON PARK	Endeavour Energy Hoxton Park	490 Hoxton Park ROAD	Other Industry	Regulation under CLM Act not required	-33.92766437	150.8689069
HUNTERS HILL	Coles Express Hunters Hill	4 Ryde ROAD	Service Station	Regulation under CLM Act not required	-33.8317985	151.141655
HUNTERS HILL	Foreshore Land	Rear of 7, 9 & 11 Nelson PARADE	Other Industry	Contamination currently regulated under CLM Act	-33.84248362	151.1649249
HUNTERS HILL	7, 9 and 11 Nelson Parade Hunters Hill	7, 9 and 11 Nelson PARADE	Other Industry	Regulation under CLM Act not required	-33.84220148	151.1649724
HURLSTONE PARK	Former Telstra Depot	82 Canterbury ROAD	Service Station	Regulation under CLM Act not required	-33.90803171	151.1258121
HURLSTONE PARK	Former Speedway Petroleum Service Station	610 - 618 New Canterbury ROAD	Service Station	Contamination formerly regulated under the CLM Act	-33.90541228	151.1322009
HURLSTONE PARK	7-Eleven Hurlstone Park	670 New Canterbury ROAD	Service Station	Regulation under CLM Act not required	-33.90510388	151.1299825
HURSTVILLE GROVE	Moore Reserve	Morshead DRIVE	Landfill	Contamination currently regulated under CLM Act	-33.97920603	151.0873578
INGLEBURN	7-Eleven Ingleburn	72 Cumberland Road, corner Oxford ROAD	Service Station	Regulation under CLM Act not required	-34.00041505	150.8679742
INVERELL	Former Shell Depot	25 Edward STREET	Other Petroleum	Regulation under CLM Act not required	-29.76151684	151.1182033
INVERELL	Former Service Station	20 Oliver STREET	Service Station	Regulation under CLM Act not required	-29.77229743	151.1152692
INVERELL	Former Caltex Depot Inverell	4 Edward STREET	Service Station	Regulation under CLM Act not required	-29.76123104	151.1147983
INVERELL	Former Mobil Inverell Depot	29-33 Edward STREET	Other Petroleum	Regulation under CLM Act not required	-29.76135322	151.1171412
INVERELL	Caltex Service Station	55-59 Ring STREET	Service Station	Regulation under CLM Act not required	-29.76204512	151.1141737
INVERELL	Former Mobil Service Station	Corner Otho Street and Henderson STREET	Service Station	Regulation under CLM Act not required	-29.7786926	151.1149921

Suburb	SiteName	Address	ContaminationActivityType	ManagementClass	Latitude	Longitude
INVERELL	Former Caltex Service Station	141 Otho STREET	Service Station	Regulation under CLM Act not required	-29.77819403	151.1145699
ISLINGTON	Caltex Service Station	240 Maitland ROAD	Service Station	Regulation under CLM Act not required	-32.91138644	151.7457701
ISLINGTON	Shell Pipeline Easement (vacant land)	24 Fern STREET	Other Petroleum	Regulation under CLM Act not required	-32.91706254	151.7473809
JAMISONTOWN	BP Service Station Jamisontown	124 - 128 Mulgoa ROAD	Service Station	Regulation under CLM Act not required	-33.76978323	150.6764977
JAMISONTOWN	Former Caltex Jamisontown	229-231 Mulgoa ROAD	Service Station	Regulation under CLM Act not required	-33.76661447	150.6784735
JAMISONTOWN	7-Eleven Service Station	92 Mulgoa ROAD	Service Station	Contamination currently regulated under CLM Act	-33.7667231	150.6796488
JANNALI	Former Mobil Service Station	121 Georges River ROAD	Service Station	Regulation under CLM Act not required	-34.01614613	151.0681921
JANNALI	Former IGA	541 Box ROAD	Other Industry	Regulation under CLM Act not required	-34.01602134	151.0660384
JENNINGS	Jennings Former Arsenic Poison Factory	Duke Street, Manor Street, and Ballandean STREET	Chemical Industry	Contamination currently regulated under CLM Act	-28.929342	151.9298622
JENNINGS	United Jennings Service Station	1823 New England HIGHWAY	Service Station	Regulation under CLM Act not required	-28.9323235	151.9260334
JESMOND	Caltex Service Station	27 Bluegum ROAD	Service Station	Regulation under CLM Act not required	-32.9029287	151.691164
JINDABYNE	BP Service Station (Reliance Petroleum)	8 Kosciuszko ROAD	Service Station	Regulation under CLM Act not required	-36.41478692	148.6178882
JINDABYNE	Caltex Service Station	50 Kosciuszko ROAD	Service Station	Regulation under CLM Act not required	-36.41395847	148.6225113
JINGELIC	Former Jingellic School	3179 River ROAD	Other Industry	Regulation under CLM Act not required	-35.92649487	147.7010655
JUNEE	Subdivision Proposal	5858 Gundagai ROAD	Unclassified	Regulation under CLM Act not required	-34.87783587	147.6067578
JUNEE	United Junee Service Station	No. 118-134 BROADWAY	Service Station	Regulation under CLM Act not required	-34.86808328	147.5834883

Suburb	SiteName	Address	ContaminationActivityType	ManagementClass	Latitude	Longitude
JUNEE	Junee Railway Workshops	92 Harold STREET	Other Industry	Under assessment	-34.883768	147.579525
KANAHOOKA	Former Dapto Smelter Site, Kanahooka (redeveloped)	Off Kanahooka ROAD	Metal Industry	Regulation under CLM Act not required	-34.4941348	150.8224482
KANDOS	Cement Australia Kandos Cement Works	1 Jamison STREET	Other Industry	Regulation under CLM Act not required	-32.86399912	149.9779259
KANWAL	Kanwal General Store and Fuel Supplies and Adjacent Land	68 and part of 70 Craigie AVENUE	Service Station	Contamination currently regulated under CLM Act	-33.26310031	151.4817395
KANWAL	Former Bus and Truck Rental Yard	645-647 Pacific Highway HIGHWAY	Other Petroleum	Regulation under CLM Act not required	-33.26233802	151.4825469
KARIONG	Coles Express Kariong	6 Central Coast HIGHWAY	Service Station	Regulation under CLM Act not required	-33.43443192	151.2963401
KARIONG	Caltex Service Station	Lot 2 Langford DRIVE	Service Station	Regulation under CLM Act not required	-33.43934827	151.2935447
KARUAH	BP Roadhouse Karuah	403 Tarean ROAD	Service Station	Regulation under CLM Act not required	-32.65371781	151.9629963
KATOOMBA	Aldi Stores	201 Katoomba STREET	Service Station	Regulation under CLM Act not required	-33.71756625	150.3101649
KATOOMBA	Former Katoomba/Leura Gasworks	Megalong STREET	Gasworks	Contamination currently regulated under CLM Act	-33.71304308	150.3194624
KELLYVILLE	Caltex Service Station	3-5 Windsor ROAD	Service Station	Regulation under CLM Act not required	-33.71436125	150.9602175
KELLYVILLE	BP Service Station Kellyville	19-23 Windsor ROAD	Service Station	Regulation under CLM Act not required	-33.71280997	150.9590756
KELSO	Caltex Service Station Kelso	19 Sydney ROAD	Service Station	Regulation under CLM Act not required	-33.41904247	149.6023985
KELSO	BP Service Station (Reliance Petroleum)	63 Sydney ROAD	Service Station	Regulation under CLM Act not required	-33.41925328	149.6076677
KELSO	23 Zagreb Street, Kelso NSW	23 Zagreb STREET	Other Industry	Under assessment	-33.427135	149.609708
KEMBLA GRANGE	ShawCor Australia	66 West Dapto ROAD	Other Petroleum	Regulation under CLM Act not required	-34.46875328	150.8106326

Suburb	SiteName	Address	ContaminationActivityType	ManagementClass	Latitude	Longitude
KEMBLAWARRA	Griffins Bay, Lake Illawarra	Shellharbour ROAD	Landfill	Regulation under CLM Act not required	-34.49653984	150.8943776
KEMPS CREEK	Caltex-branded Service Station	1163 Mamre ROAD	Service Station	Regulation under CLM Act not required	-33.86972102	150.7966074
KEMPSEY	Kempsey Showground	19 Sea STREET	Unclassified	Contamination being managed via the planning process (EP&A Act)	-31.07334836	152.8308795
KEMPSEY	Former Shell Depot	43-51 Gladstone STREET	Other Petroleum	Regulation under CLM Act not required	-31.07500944	152.8346699
KEMPSEY	Former Mobil Depot	14 Hopetoun STREET	Other Petroleum	Regulation under CLM Act not required	-31.07603107	152.8350132
KEMPSEY	Shell Coles Express Service Station Kempsey	165 Smith STREET	Service Station	Regulation under CLM Act not required	-31.07036743	152.8461571
KEMPSEY	Mobil Depot	154 Belgrave STREET	Service Station	Regulation under CLM Act not required	-31.07965043	152.8326303
KEMPSEY	Liberty (Former Mobil) Service Station	108-112 Smith STREET	Service Station	Regulation under CLM Act not required	-31.07492508	152.8431945
KENSINGTON	7-Eleven Kensington	135 Anzac PARADE	Service Station	Regulation under CLM Act not required	-33.91035885	151.2228537
KENSINGTON	Former Ampol Service Station	76-82 Anzac PARADE	Service Station	Regulation under CLM Act not required	-33.9059246	151.2242891
KENSINGTON	Footpath adjacent to 10-20 Anzac Parade	10-20 Anzac PARADE	Service Station	Regulation under CLM Act not required	-33.9032124	151.2237836
KENSINGTON	Caltex Service Station	211-213 Anzac PARADE	Service Station	Regulation under CLM Act not required	-33.91460752	151.2251266
KENTHURST	Vacant Land	259 McCylmonts ROAD	Unclassified	Regulation under CLM Act not required	-33.61283529	150.9425303
KHANCOBAN	Khancoban Tip	Alpine WAY	Landfill	Regulation under CLM Act not required	-36.21994191	148.1542718
KIAMA	Former Gasworks	105 to 109 and 113 Shoalhaven STREET	Gasworks	Regulation under CLM Act not required	-34.67416881	150.8504143
KIAMA HEIGHTS	Former Mobil Service Station Kiama	7-9 South Kiama DRIVE	Service Station	Regulation under CLM Act not required	-34.69553931	150.8437977

Suburb	SiteName	Address	ContaminationActivityType	ManagementClass	Latitude	Longitude
KILLARA	7-Eleven Service Station (Former Mobil)	496 Pacific HIGHWAY	Service Station	Contamination currently regulated under CLM Act	-33.77146554	151.1606903
KILLARA	Former Caltex Service Station	692B-694 Pacific HIGHWAY	Service Station	Contamination formerly regulated under the CLM Act	-33.76306802	151.1550109
KILLARA	Killara Garage	544 Pacific HIGHWAY	Service Station	Regulation under CLM Act not required	-33.76974164	151.1599696
KILLARA	Former BP Service Station Lindfield	478 Pacific HIGHWAY	Service Station	Contamination currently regulated under CLM Act	-33.7719298	151.1613874
KILLARA	Land Adjacent to Former Service Station Site	684-684a, 690, 692 and 696 Pacific HIGHWAY	Service Station	Contamination formerly regulated under the CLM Act	-33.7631019	151.1548963
KINCUMBER	Frost Reserve	Avoca DRIVE	Landfill	Contamination currently regulated under CLM Act	-33.47065695	151.3909044
KINGS PARK	Multi-Fill	14 Garling ROAD	Chemical Industry	Under assessment	-33.74478046	150.9111964
KINGS PARK	Former Dow Corning Factory	21 Tattersall ROAD	Chemical Industry	Contamination formerly regulated under the CLM Act	-33.75012653	150.9138477
KINGSFORD	Caltex Service Station	603-611 Anzac PARADE	Service Station	Regulation under CLM Act not required	-33.93435787	151.2371198
KINGSFORD	Coles Express Service Station Kingsford	58 Gardeners ROAD	Service Station	Regulation under CLM Act not required	-33.9250054	151.2257601
KINGSGROVE	Shell Coles Express Service Station	137 Kingsgrove ROAD	Service Station	Regulation under CLM Act not required	-33.93276948	151.099026
KINGSGROVE	Caltex Kingsgrove	351-357 Stoney Creek ROAD	Service Station	Regulation under CLM Act not required	-33.95132175	151.0926872
KINGSGROVE	State Transit Authority Depot	17-23 Richland STREET	Other Petroleum	Regulation under CLM Act not required	-33.93646086	151.0973617
KIRRAWEE	Ingal Civil Products	127-141 Bath ROAD	Metal Industry	Regulation under CLM Act not required	-34.03029516	151.0754469
KIRRAWEE	7-Eleven (former Mobil) Service Station	542-546 Princes HIGHWAY	Service Station	Regulation under CLM Act not required	-34.03238179	151.0758071
KIRRAWEE	Caltex-branded Kirrawee Service Station	(1-3 Waratah Street) 487 Princes HIGHWAY	Service Station	Regulation under CLM Act not required	-34.02915971	151.0808279

Suburb	SiteName	Address	ContaminationActivityType	ManagementClass	Latitude	Longitude
KOGARAH	Scarborough Park South	184R Production AVENUE	Landfill	Regulation being finalised	-33.97922253	151.140276
KOGARAH	Caltex Service Station	29 President AVENUE	Service Station	Regulation under CLM Act not required	-33.96516866	151.141145
KOGARAH	Former 7-Eleven Kogarah	734 Princes HIGHWAY	Service Station	Contamination currently regulated under CLM Act	-33.96406472	151.1376011
KOGARAH	Woolworths Petrol Service Station	69 Princes HIGHWAY	Service Station	Regulation under CLM Act not required	-33.96330397	151.1371182
KOOLKHAN	Former Koolkhan Power Station	Summerland WAY	Other Industry	Regulation under CLM Act not required	-29.61688704	152.9300645
KOORAGANG	NPC, berths 2 and 3	Heron ROAD	Metal Industry	Regulation under CLM Act not required	-32.89260063	151.7742527
KOORAGANG	Kooragang Island Waste Facility	Off Cormorant ROAD	Metal Industry	Contamination currently regulated under POEO Act	-32.86901125	151.7377773
KOORAGANG	Orica Kooragang Island	15 Greenleaf ROAD	Chemical Industry	Contamination currently regulated under CLM Act	-32.89654619	151.7771372
KOORAGANG	Former Boral Timber Export Facility	16 Heron ROAD	Other Industry	Regulation under CLM Act not required	-32.89710295	151.7739966
KOORAGANG	Cleanaway Technical Services	19 Egret STREET	Other Industry	Regulation under CLM Act not required	-32.8812145	151.766282
KOORAGANG	Industrial Facility	39 Heron ROAD	Chemical Industry	Under assessment	-32.89106439	151.7784064
KOORAGANG	Vacant Land	Raven Street and Cormorant ROAD	Unclassified	Regulation under CLM Act not required	-32.88410199	151.7701334
KOORAGANG	Linx Logistics	240 Cormorant ROAD	Other Industry	Regulation under CLM Act not required	-32.87480951	151.7757352
KOORINGAL	Former Shell Wagga Depot	11-15 Lake Albert ROAD	Other Petroleum	Regulation under CLM Act not required	-35.12273113	147.3786005
KOORINGAL	Caltex Service Station	265-267 Lake Albert ROAD	Service Station	Regulation under CLM Act not required	-35.14078443	147.3755442
KOORINGAL	Caltex-branded (former Mobil) Service Station	24 Lake Albert ROAD	Service Station	Regulation under CLM Act not required	-35.12239591	147.3769936

Suburb	SiteName	Address	ContaminationActivityType	ManagementClass	Latitude	Longitude
KOSCIUSZKO	Smiggin Holes Snow Clearing Shed	Link ROAD	Landfill	Regulation under CLM Act not required	-36.39098211	148.4304981
KOSCIUSZKO	Khancoban Spoil Dump	Alpine WAY	Landfill	Regulation under CLM Act not required	-36.21982803	148.1527401
KOSCIUSZKO	Sawpit Creek landfill	13km from Jindabyne, off Kosciuszko ROAD	Landfill	Regulation under CLM Act not required	-36.34858097	148.5673374
KURMOND	BP Service Station	501 Bells Line of road ROAD	Service Station	Contamination formerly regulated under the CLM Act	-33.55099195	150.6912536
KURNELL	Former Phillips Imperial Chemicals site	260 Captain Cook DRIVE	Chemical Industry	Regulation under CLM Act not required	-34.02493837	151.1952149
KURNELL	Caltex Kurnell Terminal (refer also to ID23868)	2 Solander STREET	Other Petroleum	Contamination currently regulated under POEO Act	-34.0175214	151.2159572
KURNELL	Abbott Australasia	Captain Cook DRIVE	Chemical Industry	Contamination formerly regulated under the CLM Act	-34.02339937	151.19921
KURNELL	Former Caltex Kurnell Service Station	Corner Captain Cook Drive and Solander STREET	Service Station	Regulation under CLM Act not required	-34.01269846	151.2094347
KURRI KURRI	United Petroleum Service Station Kurri Kurri	279-281 Lang STREET	Service Station	Contamination formerly regulated under the CLM Act	-32.82047175	151.477646
KURRI KURRI	Kurri Kurri Smelter	Hart ROAD	Metal Industry	Regulation under CLM Act not required	-32.7873063	151.4828827
KYOGLE	Caltex Service Station	22-24 Summerland WAY	Service Station	Regulation under CLM Act not required	-28.61806766	153.003862
LAKE HAVEN	Caltex Service Station	Goobarabah Ave Cnr Gorokan DRIVE	Service Station	Regulation under CLM Act not required	-33.24337276	151.5065335
LAKEMBA	Former Lakemba Police Station	59 Quigg STREET	Unclassified	Regulation under CLM Act not required	-33.92199239	151.079412
LAKEMBA	Caltex Service Station - Corner Punchbowl Rd and Wangee Rd	81 Wangee ROAD	Service Station	Regulation under CLM Act not required	-33.91153044	151.073306
LAKEMBA	Caltex Service Station	961-967 Canterbury ROAD	Service Station	Regulation under CLM Act not required	-33.92671102	151.0814905
LAMBTON	Caltex Service Station	422 Newcastle ROAD	Service Station	Regulation under CLM Act not required	-32.9095592	151.7109684

Suburb	SiteName	Address	ContaminationActivityType	ManagementClass	Latitude	Longitude
LAMBTON	4-26 Verulam Road, Lambton NSW 2299	4-26 Verulam ROAD	Metal Industry	Under assessment	-32.91130954	151.7170534
LANE COVE	7-Eleven Service Station	203 Burns Bay ROAD	Service Station	Regulation under CLM Act not required	-33.81458334	151.1543844
LANE COVE	BP-branded Jasbe Service Station	62-70 Epping ROAD	Service Station	Regulation under CLM Act not required	-33.81108427	151.1641531
LANE COVE	Pacific Power	Sirius ROAD	Other Industry	Ongoing maintenance required to manage residual contamination (CLM Act)	-33.80701776	151.1449658
LANE COVE	Coles Express Service Station Burns Bay	254 Burns Bay ROAD	Service Station	Regulation under CLM Act not required	-33.81719214	151.1518774
LANE COVE	331-335 Burns Bay Road, Lane Cove NSW 2066	331 and 333 - 335 Burns Bay ROAD	Other Industry	Contamination currently regulated under CLM Act	-33.8211575	151.1493074
LANE COVE	315-317 Burns Bay Road, Lane Cove	315-317 Burns Bay ROAD	Unclassified	Under preliminary investigation order	-33.82065224	151.1496027
LANE COVE NORTH	Former Caltex Service Station	428-432 Mowbray ROAD	Service Station	Regulation under CLM Act not required	-33.80804563	151.1721538
LANE COVE NORTH	BP Artarmon Service Station, Lane Cove North	432 Pacific HIGHWAY	Service Station	Contamination currently regulated under CLM Act	-33.8112038	151.175547
LANE COVE WEST	Caltex Lane Cove West	235-245 Burns Bay ROAD	Service Station	Regulation under CLM Act not required	-33.81719214	151.1518774
LANE COVE WEST	Ventemans Reach Bushland	Off Mars ROAD	Unclassified	Regulation under CLM Act not required	-33.80499552	151.1450719
LANE COVE WEST	Lovetts Reserve Walking Track	301B Burns Bay ROAD	Unclassified	Contamination currently regulated under CLM Act	-33.82044223	151.1492125
LANSVALE	Mobil Service Station	44 Hume HIGHWAY	Service Station	Regulation under CLM Act not required	-33.89172416	150.9656537
LAURIETON	Camden Haven Tyre and Brake Centre (Former Caltex Service Station)	461 Ocean DRIVE	Service Station	Regulation under CLM Act not required	-31.64367775	152.7977735
LAVENDER BAY	SRA Land	French STREET	Unclassified	Regulation under CLM Act not required	-33.84560621	151.2030148
LAVINGTON	Former Caltex Service Station	373-375 Wagga ROAD	Service Station	Regulation under CLM Act not required	-36.04797551	146.9385325

Suburb	SiteName	Address	ContaminationActivityType	ManagementClass	Latitude	Longitude
LAVINGTON	Caltex Service Station	436 Wagga (corner Dick Road) ROAD	Service Station	Regulation under CLM Act not required	-36.04500034	146.9444932
LAVINGTON	Former ERS liquid waste treatment and storage facility	819 Knights ROAD	Other Industry	Regulation under CLM Act not required	-36.06763885	146.942143
LEETON	Former Mobil Depot	108 Calrose STREET	Other Petroleum	Regulation under CLM Act not required	-34.55813326	146.3921296
LEETON	Caltex Service Station	1 Belah STREET	Service Station	Regulation under CLM Act not required	-34.55421752	146.3998431
LEETON	Yenda Producers (formerly Incitec) Leeton	1 - 2 Canal STREET	Other Petroleum	Regulation under CLM Act not required	-34.55184684	146.3862573
LEETON	Former Fuel Depot, Leeton	1-3 Short STREET	Other Petroleum	Regulation under CLM Act not required	-34.55253237	146.3864507
LEETON	United Leeton Service Station	110 Kurrajong AVENUE	Service Station	Regulation under CLM Act not required	-34.55573364	146.4099077
LEICHHARDT	SRA Land	10-11 Balmain ROAD	Other Industry	Contamination formerly regulated under the CLM Act	-33.8776803	151.1591041
LEICHHARDT	Former Kolotex site	22 George STREET	Other Industry	Contamination currently regulated under CLM Act	-33.88855307	151.1482106
LEICHHARDT	Former Labelcraft Site	30-40 George STREET	Chemical Industry	Contamination currently regulated under CLM Act	-33.88778798	151.1484773
LEICHHARDT	Leichhardt Bus Depot Area E	240 Balmain Road, corner City West LINK	Other Industry	Regulation under CLM Act not required	-33.87589727	151.1598073
LEICHHARDT	RailCorp Leichhardt	7 Darley ROAD	Other Industry	Regulation under CLM Act not required	-33.87520846	151.1539012
LENNOX HEAD	Former Caltex Lennox Head	Byron STREET	Service Station	Regulation under CLM Act not required	-28.79189328	153.5883225
LENNOX HEAD	Spoors Dip	13 Fig Tree Hill DRIVE	Cattle Dip	Contamination formerly regulated under the CLM Act	-28.78258175	153.5752527
LEPPINGTON	Coles Express Leppington	1443 Camden Valley WAY	Service Station	Regulation under CLM Act not required	-33.96631609	150.8154793
LEUMEAH	Caltex Service Station	6 Rudd ROAD	Service Station	Regulation under CLM Act not required	-34.05398325	150.8299209

Suburb	SiteName	Address	ContaminationActivityType	ManagementClass	Latitude	Longitude
LEURA	Former Leura Garage	126-128 Leura MALL	Service Station	Regulation under CLM Act not required	-33.7125311	150.3315386
LIDCOMBE	Metro Lidcombe (former Liberty)	134 John STREET	Service Station	Contamination currently regulated under POEO Act	-33.85456019	151.0468136
LIDDELL	Liddell Power Station	New England HIGHWAY	Other Industry	Regulation under CLM Act not required	-32.37393962	150.9756283
LIDSDALE	Angus Place Colliery	Wolgan ROAD	Other Industry	Regulation under CLM Act not required	-33.35274573	150.0996773
LIDSDALE	Kerosene Vale Colliery	Wolgan ROAD	Other Industry	Regulation under CLM Act not required	-33.38232515	150.0943561
LIDSDALE	Kerosene Vale Ash Repository	110 Skelly ROAD	Other Industry	Under assessment	-33.395693	150.086435
LIGHTNING RIDGE	Former Ambulance Station	18 - 42 Pandora STREET	Other Industry	Regulation under CLM Act not required	-29.43133877	147.9812981
LIGHTNING RIDGE	Caltex Service Station	Onyx Street, corner Morilla STREET	Service Station	Regulation under CLM Act not required	-29.42922885	147.9747954
LILLIAN ROCK	Former 'Peters Dip' Cattle Tick Dip Site	427 Lillian Rock ROAD	Cattle Dip	Regulation under CLM Act not required	-28.5314327	153.1556392
LINDFIELD	7-Eleven (former Mobil) Service Station	238 Pacific HIGHWAY	Service Station	Regulation under CLM Act not required	-33.7788603	151.1689594
LISAROW	OneSteel Recycling	902A Pacific HIGHWAY	Metal Industry	Regulation under CLM Act not required	-33.38420179	151.3655856
LISMORE	Caltex Lismore Service Station	136 Woodlark STREET	Service Station	Regulation under CLM Act not required	-28.80807597	153.2807591
LISMORE	Shell Coles Express Service Station	100 Dawson STREET	Service Station	Regulation under CLM Act not required	-28.81140865	153.2800472
LISMORE	Former Shell Depot	116 Wilson STREET	Other Petroleum	Regulation under CLM Act not required	-28.81070081	153.2621577
LISMORE	Caltex Service Station	73-75 Dawson STREET	Service Station	Regulation under CLM Act not required	-28.80894415	153.2809619
LISMORE	Lismore Gasworks	Cnr John Street & Keen STREET	Gasworks	Contamination formerly regulated under the CLM Act	-28.81764489	153.2710196

Suburb	SiteName	Address	ContaminationActivityType	ManagementClass	Latitude	Longitude
LISMORE	SRA Land	Norco LANE	Unclassified	Regulation under CLM Act not required	-28.810742	153.2702306
LISMORE HEIGHTS	Coles Express Lismore Heights	426 Ballina ROAD	Service Station	Contamination currently regulated under CLM Act	-28.81068067	153.3053065
LISMORE HEIGHTS	Impacted land, below Beardow Street landslide	22 New Ballina ROAD	Unclassified	Regulation under CLM Act not required	-28.80410458	153.2939349
LISMORE HEIGHTS	Roadside Embankment (Beardow Street)	Between Beardow and 22 New Ballina ROAD	Unclassified	Regulation under CLM Act not required	-28.81346	153.276493
LITHGOW	Former Shell CVRO and Depot	77 Bridge Street and 6 Gas Works LANE	Other Petroleum	Regulation under CLM Act not required	-33.47995091	150.162216
LITHGOW	Lithgow Thales	4 Martini PARADE	Metal Industry	Contamination formerly regulated under the CLM Act	-33.48988084	150.141366
LITHGOW	Former Mobil Depot	353 Main STREET	Other Petroleum	Regulation under CLM Act not required	-33.48235166	150.1383012
LITHGOW	Former Gasworks	Mort STREET	Gasworks	Regulation under CLM Act not required	-33.47995167	150.1635401
LITHGOW	Jasbe BP-branded Service Station (Former Reliance Petroleum)	1106 Great Western HIGHWAY	Service Station	Regulation under CLM Act not required	-33.48426647	150.134992
LITHGOW	Caltex Lithgow (Quota Park)	Adjacent to 1131 Great Western HIGHWAY	Unclassified	Regulation under CLM Act not required	-33.47927554	150.1366238
LIVERPOOL	AC McGrath (Wholesale) Pty Ltd	20 Shepherd Street and 6A & 6B Atkinson STREET	Other Industry	Regulation under CLM Act not required	-33.9320192	150.9236862
LIVERPOOL	Former Car Park	4 - 6 Rose STREET	Unclassified	Regulation under CLM Act not required	-33.93258955	150.9157936
LIVERPOOL	Woolworths Service Station	59-67 Orange Grove ROAD	Service Station	Regulation under CLM Act not required	-33.90711248	150.9178855
LIVERPOOL	68 Speed Street (former gasworks)	2A Mill ROAD	Gasworks	Regulation under CLM Act not required	-33.92992649	150.9224472
LIVERPOOL	Woodward Park	84 Memorial AVENUE	Other Industry	Under assessment	-33.924752	150.917075
LOFTUS	BP Freedom Fuel Service Station Loftus	127 Loftus AVENUE	Service Station	Regulation under CLM Act not required	-34.04570765	151.0508004

Suburb	SiteName	Address	ContaminationActivityType	ManagementClass	Latitude	Longitude
LONG JETTY	Metro Petroleum Service Station Long Jetty	326 The Entrance ROAD	Service Station	Under assessment	-33.35897356	151.4847709
LONG JETTY	Caltex Service Station	431 The Entrance ROAD	Service Station	Regulation under CLM Act not required	-33.36022468	151.4826553
LONG JETTY	Westside Petroleum Service Station	290-294 The Entrance ROAD	Service Station	Contamination currently regulated under CLM Act	-33.35686757	151.4861479
LONG JETTY	7-Eleven (former Mobil) Service Station	184-186 The Entrance ROAD	Service Station	Regulation under CLM Act not required	-33.35089363	151.4924904
LONGUEVILLE	Caltex Service Station	5 Northwood ROAD	Service Station	Regulation under CLM Act not required	-33.82427366	151.1724497
LOXFORD	Kurri Kurri Wastewater Treatment Plant	McLeod ROAD	Other Industry	Regulation under CLM Act not required	-32.802024	151.485587
LUCAS HEIGHTS	Harringtons Quarry	access from Little Forest ROAD	Landfill	Contamination currently regulated under CLM Act	-34.03555347	150.9751826
LUCAS HEIGHTS	IWC landfill	Little Forest ROAD	Landfill	Contamination formerly regulated under the CLM Act	-34.03214889	150.9753474
LUDDENHAM	Caltex Service Station	3019-3035 The Northern ROAD	Service Station	Regulation under CLM Act not required	-33.87536093	150.6888872
MACKSVILLE	Caltex Service Station	Pacific (22-24 Cooper Street) HIGHWAY	Service Station	Regulation under CLM Act not required	-30.70977455	152.9198448
MACLEAN	MacLean Outdoors	255 River STREET	Service Station	Regulation under CLM Act not required	-29.45782683	153.1970725
MACQUARIE FIELDS	Caltex Service Station	68 Harold STREET	Service Station	Regulation under CLM Act not required	-33.98557276	150.8933681
MACQUARIE PARK	Caltex North Ryde Service Station	41-43 Epping ROAD	Service Station	Regulation under CLM Act not required	-33.79138236	151.1312248
MACQUARIE PARK	1-7 Waterloo Road, Macquarie Park	1-7 Waterloo ROAD	Other Petroleum	Regulation under CLM Act not required	-33.78806877	151.1332148
MACQUARIE PARK	Porters Creek Depot - Proposed Operations Centre Site	160 Wicks ROAD	Landfill	Regulation under CLM Act not required	-33.78581579	151.1367075
MACQUARIE PARK	De Burghs Cycleway - Lane Cove National Park	Riverside DRIVE	Other Petroleum	Regulation under CLM Act not required	-33.77668985	151.136542

Suburb	SiteName	Address	ContaminationActivityType	ManagementClass	Latitude	Longitude
MAITLAND	Maitland Gasworks	Charles STREET	Gasworks	Contamination currently regulated under CLM Act	-32.73603658	151.5578926
MAITLAND	Hannan and High Street	Hannan Street and High STREET	Service Station	Regulation under CLM Act not required	-32.72731682	151.5515673
MAITLAND	Coles Express Service Station	235 High STREET	Service Station	Regulation under CLM Act not required	-32.73923807	151.5620399
MALABAR	ANZAC Rifle Range former landfill	Franklin STREET	Landfill	Regulation being finalised	-33.95792671	151.2566373
MANDALONG	Mandalong Mine	Mandalong ROAD	Other Industry	Regulation under CLM Act not required	-33.11725583	151.4616452
MANGROVE MOUNTAIN	Poultry Litter Containment Pit site	258 Waratah ROAD	Unclassified	Regulation under CLM Act not required	-33.28917947	151.1672284
MANILLA	Tamworth Regional Council Works Depot - Manilla	73 River STREET	Other Petroleum	Regulation under CLM Act not required	-30.74879943	150.7181011
MANLY	Caltex Service Station	86 Pittwater ROAD	Service Station	Regulation under CLM Act not required	-33.79306889	151.2858638
MANLY	Open Space at end of Stuart Street (Lot 1 DP544297)	End of Stuart STREET	Gasworks	Regulation under CLM Act not required	-33.8078063	151.2898273
MANLY	St Patrick's Estate	151 Darley ROAD	Unclassified	Regulation under CLM Act not required	-33.8044568	151.2938595
MANLY	Former Little Manly Point Gasworks	Stuart STREET	Gasworks	Ongoing maintenance required to manage residual contamination (CLM Act)	-33.8081596	151.287697
MANLY VALE	Caltex Service Station Manly Vale	236-238 Condamine STREET	Service Station	Regulation under CLM Act not required	-33.78508231	151.2674386
MANLY VALE	Former Landfill Addiscombe Road	Addiscombe ROAD	Landfill	Contamination currently regulated under CLM Act	-33.78307439	151.2747846
MANNERING PARK	Parkview General Store (a former service station)	2 Vales ROAD	Service Station	Regulation under CLM Act not required	-33.14753814	151.5387832
MANNERING PARK	Mannering Park Mini Mart	70 Vales ROAD	Service Station	Regulation under CLM Act not required	-33.15236501	151.5371767
MARAYONG	7-Eleven (former Mobil Blacktown West) Service Station Marayong	173 Richmond ROAD	Service Station	Regulation under CLM Act not required	-33.75472796	150.8913605

Suburb	SiteName	Address	ContaminationActivityType	ManagementClass	Latitude	Longitude
MARAYONG	Woolworths Petrol Service Station Marayong	Corner Vardys Road and Turbo ROAD	Service Station	Regulation under CLM Act not required	-33.7452356	150.9041601
MARDI	Former Mardi Landfill	70-90 McPherson ROAD	Landfill	Regulation under CLM Act not required	-33.29273289	151.4100941
MARKS POINT	Former Mobil Service Station (now 7-Eleven)	770-772 Pacific HIGHWAY	Service Station	Contamination formerly regulated under the CLM Act	-33.05646268	151.6533795
MARKS POINT	Former Mobil Aviation Depot Belmont Airport	864 Pacific HIGHWAY	Other Petroleum	Regulation under CLM Act not required	-33.06657244	151.6497674
MAROUBRA	Coles Express Pagewood Service Station, Maroubra	299 Bunnerong PARADE	Service Station	Regulation under CLM Act not required	-33.94071282	151.2285063
MARRANGAROO	United (Former Mobil) Service Station Marrangaroo	394-398 Great Western HIGHWAY	Service Station	Regulation under CLM Act not required	-33.45253322	150.1181023
MARRICKVILLE	Former Mobil Service Station	384 Illawarra ROAD	Service Station	Regulation under CLM Act not required	-33.91534969	151.1506717
MARRICKVILLE	TRW Steering and Suspension	22-28 Carrington ROAD	Other Industry	Ongoing maintenance required to manage residual contamination (CLM Act)	-33.92012667	151.1566181
MARRICKVILLE	Woolworths Petrol Service Station Marrickville	490 Illawarra ROAD	Service Station	Regulation under CLM Act not required	-33.91845177	151.1459951
MARRICKVILLE	RailCorp	361 Victoria ROAD	Other Industry	Regulation under CLM Act not required	-33.91404835	151.1557132
MARRICKVILLE	Mackey Park	Cnr Richardsons Crescent and Carrington ROAD	Landfill	Regulation under CLM Act not required	-33.9220263	151.1547903
MARRICKVILLE	Cooks River Aqueduct	Thornley STREET	Unclassified	Contamination formerly regulated under the CLM Act	-33.92224311	151.1479744
MARRICKVILLE	2 Carrington Road	2 Carrington ROAD	Unclassified	Regulation under CLM Act not required	-33.91567088	151.1589931
MARRICKVILLE	Former Dry Cleaners and Loading Dock	Smidmore STREET	Other Industry	Contamination currently regulated under CLM Act	-33.90752498	151.1717761
MARSDEN PARK	226 Grange Avenue	226 Grange AVENUE	Unclassified	Regulation under CLM Act not required	-33.70259609	150.83825
MARSFIELD	Coles Express Service Station Marsfield	189 Epping ROAD	Service Station	Regulation under CLM Act not required	-33.77519246	151.1053691

Suburb	SiteName	Address	ContaminationActivityType	ManagementClass	Latitude	Longitude
MARULAN	BP Express Marulan (Northbound)	(Northbound) Hume HIGHWAY	Service Station	Regulation under CLM Act not required	-34.7188332	149.9949547
MARULAN	BP Service Station	(Southbound) Hume HIGHWAY	Service Station	Regulation under CLM Act not required	-34.71932066	150.0014827
MARYVILLE	7-Eleven Service Station	184-188 Hannell STREET	Service Station	Contamination currently regulated under CLM Act	-32.91336028	151.7579315
MASCOT	Former Zinc Smelter and Paint Manufacturing Facility	163 O'Riordan STREET	Metal Industry	Regulation under CLM Act not required	-33.92526513	151.1892582
MASCOT	Caltex Service Station	125 O'Riordan STREET	Service Station	Regulation under CLM Act not required	-33.92309169	151.1911539
MASCOT	Mascot Pioneer Plating	25-29 Ricketty STREET	Metal Industry	Contamination currently regulated under CLM Act	-33.92075288	151.1824801
MASCOT	Heritage Business Centre	5-9 Ricketty STREET	Unclassified	Regulation under CLM Act not required	-33.92029202	151.1816656
MASCOT	Telstra Exchange	904-922 Botany ROAD	Other Industry	Regulation under CLM Act not required	-33.9293166	151.1942777
MASCOT	Former Shell Service Station Mascot	746 Botany ROAD	Service Station	Contamination formerly regulated under the CLM Act	-33.92352295	151.1955852
MASCOT	Former Freight Distribution Facility (now High-Density Residential / Commercial)	19-33 Kent ROAD	Unclassified	Regulation under CLM Act not required	-33.9227711	151.1854202
MASCOT	Former Mascot Galvanising	336-348 King STREET	Metal Industry	Contamination currently regulated under CLM Act	-33.92902126	151.185874
MASCOT	Sokol Corporation	50-56 Robey STREET	Other Industry	Regulation under CLM Act not required	-33.93162265	151.1904955
MASCOT	Linear Park	Off O'Riordan STREET	Landfill	Regulation under CLM Act not required	-33.92278693	151.1904751
MATRAVILLE	Port Botany Bus Depot	7 Bumborah Point ROAD	Other Petroleum	Regulation under CLM Act not required	-33.96880413	151.2255889
MATRAVILLE	Former Golden Fleece Terminal No2	151 Beauchamp ROAD	Other Petroleum	Contamination formerly regulated under the CLM Act	-33.95719404	151.2259884
MATRAVILLE	Former Rieco Incinerator	Kain AVENUE	Other Industry	Contamination being managed via the planning process (EP&A Act)	-33.95980534	151.2423679

Suburb	SiteName	Address	ContaminationActivityType	ManagementClass	Latitude	Longitude
MATRAVILLE	7-Eleven Service Station Matraville	515 Bunnerong ROAD	Service Station	Contamination currently regulated under CLM Act	-33.95943536	151.2317598
MATRAVILLE	Former Golden Fleece Terminal No1	133 -149 Beauchamp ROAD	Other Petroleum	Contamination formerly regulated under the CLM Act	-33.95759006	151.2252023
MATRAVILLE	Vacant Lot	3 Wilkes AVENUE	Other Industry	Regulation under CLM Act not required	-33.96006406	151.2431087
MATRAVILLE	Eastern Suburbs Memorial Park	12 Military ROAD	Chemical Industry	Regulation under CLM Act not required	-33.9719906	151.2274386
MAYFIELD	7-Eleven (Former Mobil) Service Station	412-416 Maitland ROAD	Service Station	Regulation under CLM Act not required	-32.89292005	151.7300948
MAYFIELD	Shell Coles Express Service Station	63-69 Maud STREET	Service Station	Regulation under CLM Act not required	-32.89358962	151.7221298
MAYFIELD	BHP Closure Site (Hunter River Sediments)	Bed Sediments of the Hunter adjacent to Lot 221 DP1013964 RIVER	Metal Industry	Contamination formerly regulated under the CLM Act	-32.89203741	151.7646702
MAYFIELD	Australian Tube Mills Newcastle Site	Industrial DRIVE	Metal Industry	Under assessment	-32.88835767	151.7450751
MAYFIELD	BHP Steel River	The Buffer Zone' extending directly adjacent to the Hunter River; near the Tourle Street Bridge STREET	Metal Industry	Contamination currently regulated under CLM Act	-32.8773556	151.7252427
MAYFIELD	Waratah Steel Mill	23 Frith STREET	Metal Industry	Regulation under CLM Act not required	-32.89426592	151.7257429
MAYFIELD	OneSteel (BHP)	Industrial DRIVE	Metal Industry	Contamination currently regulated under CLM Act	-32.88365878	151.7448793
MAYFIELD NORTH	Former BHP Steelworks (Closure site)	Bound by Hunter River, Selwyn Street & Industrial DRIVE	Metal Industry	Ongoing maintenance required to manage residual contamination (CLM Act)	-32.89436064	151.7590762
MAYFIELD NORTH	OneSteel - Newcastle Wire, Rod and Bar Mills	141 & 151 Ingall STREET	Metal Industry	Under assessment	-32.89008485	151.752949
MAYFIELD NORTH	Former BHPB Supply site	Industrial DRIVE	Metal Industry	Ongoing maintenance required to manage residual contamination (CLM Act)	-32.88583061	151.7386157
MAYFIELD WEST	Stevenson Park landfill	2/559 Maitland ROAD	Landfill	Regulation under CLM Act not required	-32.88472556	151.7224791
MAYFIELD WEST	Koppers Coal Tar	East of Woodstock Street and Tourle STREET	Other Industry	Contamination currently regulated under POEO Act	-32.88592437	151.7361839

Suburb	SiteName	Address	ContaminationActivityType	ManagementClass	Latitude	Longitude
MAYFIELD WEST	Tourle Street Bridge Project	Tourle STREET	Landfill	Regulation under CLM Act not required	-32.88075518	151.7330073
MCDUGALLS HILL	Caltex Service Station	4949 New England HIGHWAY	Service Station	Regulation under CLM Act not required	-32.54484714	151.1490757
MEADOWBANK	Former Council Works Depot	2 Parsonage STREET	Unclassified	Regulation under CLM Act not required	-33.82191421	151.0951974
MENAI	7-Eleven (Former Mobil) Service Station Menai	289 Menai ROAD	Service Station	Under assessment	-34.01579095	151.0131737
MENAI	Caltex Service Station Menai	1 Carter Road ROAD	Service Station	Regulation under CLM Act not required	-34.01654043	151.0124133
MENANGLE	285 Finns Road, Menangle NSW	285 Finns ROAD	Unclassified	Under assessment	-34.1292	150.700703
MEREWETHER	Merewether Childcare Centre	2/23 Caldwell STREET	Unclassified	Regulation under CLM Act not required	-32.94249653	151.7504279
MEREWETHER HEIGHTS	Burwood Beach Wastewater Treatment Works	Lot 1, Scenic DRIVE	Other Industry	Regulation under CLM Act not required	-32.954267	151.741358
MERIMBULA	Caltex Service Station	19-25 Merimbula DRIVE	Service Station	Regulation under CLM Act not required	-36.88757881	149.9089159
MERIMBULA	Former Mobil Service Station	27 Market STREET	Service Station	Regulation under CLM Act not required	-36.88941693	149.9103485
MERRYLANDS	Former Timber Yard and Hardware	11-19 Centenary ROAD	Other Petroleum	Regulation under CLM Act not required	-33.83083025	150.9698915
MERRYLANDS	Caltex Service Station	229 Woodville ROAD	Service Station	Regulation under CLM Act not required	-33.84547463	150.9983413
MERRYLANDS	Caltex Service Station Merrylands	148 Woodville ROAD	Service Station	Regulation under CLM Act not required	-33.83818499	150.9997199
MERRYLANDS	Stockland Merrylands Court	249-259 Merrylands ROAD	Service Station	Regulation under CLM Act not required	-33.83560037	150.9869735
MERRYLANDS	7-Eleven Merrylands Service Station	295-297 Merrylands Road, corner Windsor ROAD	Service Station	Regulation under CLM Act not required	-33.83533205	150.9851801
MERRYLANDS	Former Stockfeed Manufacturing Site	1-7 & 9-11 Neil STREET	Other Petroleum	Regulation under CLM Act not required	-33.83390257	150.9947449

Suburb	SiteName	Address	ContaminationActivityType	ManagementClass	Latitude	Longitude
MERRYLANDS WEST	Former Mobil Service Station	3 Centenary ROAD	Service Station	Regulation under CLM Act not required	-33.83214226	150.9698958
MILLER	Caltex Service Station	86 Cartwright AVENUE	Service Station	Regulation under CLM Act not required	-33.91878146	150.8827514
MILLERS FOREST	Chichester Trunk Gravity Main	water pipeline ACCESS	Other Industry	Contamination currently regulated under POEO Act	-32.772877	151.6826841
MILLERS POINT	Former AGL Gasworks	30 - 34 Hickson ROAD	Gasworks	Regulation under CLM Act not required	-33.86179594	151.2031726
MILLERS POINT	Moores Wharf UPSS	4 Towns PLACE	Other Petroleum	Regulation under CLM Act not required	-33.85581123	151.2024759
MILLERS POINT	Former AGL Gasworks	38 Hickson and road reserve ROAD	Gasworks	Contamination being managed via the planning process (EP&A Act)	-33.86280104	151.2032452
MILLERS POINT	Former AGL Gasworks	Berths 5, 6 and 7 (already demolished) and part Hickson ROAD	Gasworks	Contamination formerly regulated under the CLM Act	-33.86239771	151.2024819
MILLERS POINT	Former AGL Gasworks 36 Hickson Road	36 Hickson ROAD	Gasworks	Contamination formerly regulated under the CLM Act	-33.86243824	151.2032514
MILPERRA	Heatcraft Australia Pty Ltd	286 Horsley ROAD	Other Industry	Regulation under CLM Act not required	-33.94031556	150.9958606
MILPERRA	United Group Rail Pty Limited	373 Horsley ROAD	Landfill	Regulation under CLM Act not required	-33.93286283	150.9934071
MILPERRA	Caltex Service Station	264 Milperra ROAD	Service Station	Regulation under CLM Act not required	-33.93018101	150.9910964
MILPERRA	Former Landfill	479 Henry Lawson DRIVE	Landfill	Regulation under CLM Act not required	-33.93394617	150.9776715
MILTON	Former Sanitary Depot	Slaughterhouse ROAD	Other Industry	Regulation under CLM Act not required	-35.33819825	150.4471917
MILTON	Caltex Milton Service Station and Depot	331 Princes HIGHWAY	Service Station	Regulation under CLM Act not required	-35.33154474	150.4492852
MINCHINBURY	7-Eleven (former Mobil) Service Station	815 Great Western HIGHWAY	Service Station	Regulation under CLM Act not required	-33.78812909	150.8495992
MINCHINBURY	BP Service Station	1055 Great Western Highway corner Archbold ROAD	Service Station	Regulation under CLM Act not required	-33.78211857	150.8244185

Suburb	SiteName	Address	ContaminationActivityType	ManagementClass	Latitude	Longitude
MINTO	Land adjacent to Former Shell depot	Airds Road and Essex STREET	Other Petroleum	Regulation under CLM Act not required	-34.02140447	150.8415134
MINTO	Shell Coles Express Service Station	73 Pembroke STREET	Service Station	Regulation under CLM Act not required	-34.02316454	150.8503118
MINTO	Former Endeavour Energy Depot	Pembroke ROAD	Other Petroleum	Regulation under CLM Act not required	-34.0408973	150.8451837
MINTO	Logistics Hub - Culverston Road, Minto	Culverston ROAD	Other Petroleum	Regulation under CLM Act not required	-34.0421711	150.833825
MIRANDA	Woolworths Service Station	455 Kingsway OTHER	Service Station	Contamination currently regulated under CLM Act	-34.03492814	151.1124681
MITTAGONG	Enhance (former Coles Express) Service Station	224 Old Hume HIGHWAY	Service Station	Regulation under CLM Act not required	-34.44746118	150.4326183
MITTAGONG	Lots 1 and 2 Alfred St.	Alfred STREET	Other Petroleum	Contamination formerly regulated under the CLM Act	-34.44738105	150.4565159
MITTAGONG	Caltex Mittagong Service Station	65 Bowral ROAD	Service Station	Regulation under CLM Act not required	-34.45245915	150.4381291
MOAMA	Caltex Moama Service Station	73 Meninya (Cnr Regent St) STREET	Service Station	Regulation under CLM Act not required	-36.10815134	144.752849
MOLONG	Cabonne BP Service Station	2 Gidley STREET	Service Station	Contamination currently regulated under CLM Act	-33.09026307	148.8695809
MOLONG	Former Gasworks	Hill STREET	Gasworks	Ongoing maintenance required to manage residual contamination (CLM Act)	-33.09074595	148.8703262
MONA VALE	Mona Vale Bus Depot	58 Darley STREET	Other Petroleum	Contamination currently regulated under CLM Act	-33.67452414	151.3074246
MONA VALE	Former Caltex service station and adjacent properties	79 Barrenjoey Road, 2 Polo Avenue, 6 Polo Avenue, 45 Bassett STREET	Service Station	Contamination formerly regulated under the CLM Act	-33.6743659	151.3096932
MONA VALE	7-Eleven (former Mobil) Service Station	24 Barrenjoey ROAD	Service Station	Regulation under CLM Act not required	-33.676909	151.3082515
MONA VALE	BP Peninsula Express Service Station	Corner Barrenjoey Road and Darley Street East STREET	Service Station	Regulation under CLM Act not required	-33.67670799	151.3090068
MONA VALE	BP Service Station Mona Vale	1721 Pittwater ROAD	Service Station	Regulation under CLM Act not required	-33.68043443	151.3023553

Suburb	SiteName	Address	ContaminationActivityType	ManagementClass	Latitude	Longitude
MONA VALE	Caltex Investigation Area	Polo Ave, Perak STREET	Service Station	Contamination formerly regulated under the CLM Act	-33.67431333	151.3091148
MONA VALE	Taronga Place Mona Vale properties	Taronga PLACE	Other Petroleum	Contamination currently regulated under CLM Act	-33.67422848	151.3066972
MOOBALL	Mooball General Store	5913 Tweed Valley WAY	Service Station	Regulation under CLM Act not required	-28.44204594	153.4887648
MOONBI	Caltex Moonbi Service Station	New England HIGHWAY	Service Station	Regulation under CLM Act not required	-31.02264369	151.069094
MOORE PARK	Area 2, Moore Park	Driver AVENUE	Unclassified	Regulation under CLM Act not required	-33.89426868	151.2226839
MOOREBANK	Caltex Service Station	216 Newbridge ROAD	Service Station	Regulation under CLM Act not required	-33.92930835	150.9551469
MOOREBANK	Joyce Foam Products	5-9 Bridges ROAD	Chemical Industry	Regulation under CLM Act not required	-33.92596302	150.9335273
MOOREBANK	ABB Australia Pty Ltd	(a) 1 Bapaume ROAD	Other Industry	Ongoing maintenance required to manage residual contamination (CLM Act)	-33.94143741	150.9208754
MOOREBANK	Caltex Service Station Moorebank	2 Bridges ROAD	Service Station	Regulation under CLM Act not required	-33.92839682	150.9327012
MOOREBANK	Former Concrete Recyclers property, Newbridge Road, Moorebank	Newbridge ROAD	Landfill	Contamination being managed via the planning process (EP&A Act)	-33.9390295	150.9653979
MOOREBANK	Helles Park	Helles AVENUE	Landfill	Under assessment	-33.935917	150.92196
MOORLAND	Caltex Service Station	99 Jericho ROAD	Service Station	Regulation under CLM Act not required	-31.79436622	152.6514849
MOREE	Former Freedom Service Station Site Moree	1 Dover STREET	Service Station	Contamination currently regulated under CLM Act	-29.4715814	149.8440279
MOREE	Caltex Depot	101 Gosport STREET	Other Petroleum	Regulation under CLM Act not required	-29.47603684	149.8476728
MOREE	Former Golden Fleece Depot	Gosport STREET	Other Petroleum	Contamination formerly regulated under the CLM Act	-29.47698315	149.8477108
MOREE	Former Mobil Depot	Gosport STREET	Other Petroleum	Contamination formerly regulated under the CLM Act	-29.47764104	149.8478284

Suburb	SiteName	Address	ContaminationActivityType	ManagementClass	Latitude	Longitude
MOREE	Moree Airport Evaporation Pond	Newell HIGHWAY	Unclassified	Regulation under CLM Act not required	-29.50289837	149.8411301
MOREE	Caltex Service Station	54 Alice STREET	Service Station	Contamination currently regulated under CLM Act	-29.47158492	149.8433182
MOREE	Former Shell Depot	Adelaide STREET	Other Petroleum	Contamination formerly regulated under the CLM Act	-29.47655335	149.8465698
MOREE	Shell Coles Express Service Station	Corner Gwydir and Balo STREET	Service Station	Regulation under CLM Act not required	-29.46081826	149.8419975
MOREE	BP Truckstop and Depot Moree	Newell Highway - 423 Frome STREET	Service Station	Regulation under CLM Act not required	-29.48223274	149.8463679
MOREE	Sunnyside Road	Sunnyside ROAD	Unclassified	Regulation under CLM Act not required	-29.45652718	149.8226682
MORISSET	Railcorp Station Masters Cottage	24 Dora STREET	Unclassified	Regulation under CLM Act not required	-33.10849681	151.4880317
MORISSET	Morisset High School	Bridge STREET	Unclassified	Regulation under CLM Act not required	-33.10475221	151.4866482
MORISSET	Sanyog Holdings Pty Ltd	57 Dora STREET	Service Station	Under assessment	-33.107318	151.490061
MORPETH	Telstra Cable Installation and RTA Bridge work	Northumberland STREET	Other Petroleum	Regulation under CLM Act not required	-32.72489729	151.6266795
MORPETH	Former Service Station	Swan STREET	Service Station	Regulation under CLM Act not required	-32.72477413	151.6250642
MORTLAKE	Former Petroleum Storage Site	108-116 Tennyson ROAD	Other Petroleum	Regulation under CLM Act not required	-33.83979033	151.1064889
MORTLAKE	Kendall Bay Sediments	Kendall BAY	Gasworks	Contamination currently regulated under CLM Act	-33.83905999	151.1120458
MORTLAKE	Former AGL site	Tennyson ROAD	Gasworks	Contamination formerly regulated under the CLM Act	-33.84287407	151.1109313
MORTLAKE	Majors Bay Redevelopment	14-22 Hilly STREET	Other Industry	Regulation under CLM Act not required	-33.83954617	151.1054674
MORUYA	Former Fuel Depot Moruya	11 to 13 Ford STREET	Other Petroleum	Regulation under CLM Act not required	-35.9112243	150.0826475

Suburb	SiteName	Address	ContaminationActivityType	ManagementClass	Latitude	Longitude
MORUYA	Caltex Service Station Moruya	80-84 Campbell STREET	Service Station	Regulation under CLM Act not required	-35.91195596	150.0824213
MORUYA	Caltex Service Station	26 Campbell STREET	Service Station	Regulation under CLM Act not required	-35.9104985	150.0711419
MOSMAN	7-Eleven Mosman	162A Spit Road Corner Mitchell ROAD	Service Station	Regulation under CLM Act not required	-33.81747016	151.2433633
MOSMAN	BP Service Station	175 Ourimbah ROAD	Service Station	Regulation under CLM Act not required	-33.82106757	151.233291
MOSMAN	BP Express Mosman	175 Ourimbah ROAD	Service Station	Under assessment	-33.821206	151.232961
MOSMAN	7-Eleven Service Station Mosman	45 Spit ROAD	Service Station	Regulation under CLM Act not required	-33.82302718	151.2435627
MOSMAN	Allan Border Oval	Myahgah ROAD	Landfill	Regulation under CLM Act not required	-33.82681534	151.2417712
MOSS VALE	Woolworths Service Station Moss Vale	609 Argyle STREET	Service Station	Regulation under CLM Act not required	-34.55409411	150.3609797
MOSS VALE	Coles Express Service Station	579 Argyle STREET	Service Station	Regulation under CLM Act not required	-34.55313422	150.364684
MOSS VALE	Moss Vale Refuelling Facility	Lackey ROAD	Other Petroleum	Regulation under CLM Act not required	-34.54662421	150.3721525
MOUNT ANNAN	Woolworths Caltex Mount Annan	157 Narellan (Corner Smeaton Grange Road) ROAD	Service Station	Regulation under CLM Act not required	-34.04685527	150.7610434
MOUNT ANNAN	Great Southern Railways Aqueduct	Off Narellan ROAD	Unclassified	Regulation under CLM Act not required	-34.07308479	150.7707436
MOUNT COLAH	Caltex Service Station Mount Colah	603 Pacific HIGHWAY	Service Station	Regulation under CLM Act not required	-33.67034662	151.1151861
MOUNT COLAH	Foxglove Oval	Foxglove ROAD	Landfill	Contamination currently regulated under CLM Act	-33.65829855	151.1229638
MOUNT DRUITT	Caltex (former Mobil) Service Station, 17 Mount Street, Mount Drutt	17 Mount STREET	Service Station	Regulation under CLM Act not required	-33.76567994	150.8244544
MOUNT DRUITT	7-Eleven Mount Drutt	Lot 6 Luxford ROAD	Other Petroleum	Regulation under CLM Act not required	-33.76483839	150.8254157

Suburb	SiteName	Address	ContaminationActivityType	ManagementClass	Latitude	Longitude
MOUNT HUTTON	Woolworths Service Station	46 Wilsons ROAD	Service Station	Regulation under CLM Act not required	-32.9836378	151.67309
MOUNT PRITCHARD	7-Eleven Service Station	352 Elizabeth DRIVE	Service Station	Regulation under CLM Act not required	-33.90260656	150.8963326
MOUNT THORLEY	Bulga Surface Operations	Broke ROAD	Other Industry	Regulation under CLM Act not required	-32.68325751	151.1206158
MOUNT THORLEY	Lowes Petroleum (Former BP) Depot Mount Thorley	74 Mount Thorley ROAD	Other Petroleum	Regulation under CLM Act not required	-32.62443074	151.1025122
MOUNT VICTORIA	Former Mobil Service Station	81 Great Western HIGHWAY	Service Station	Regulation under CLM Act not required	-33.5889727	150.2511783
MOUNT VICTORIA	Caltex Service Station	36a Great Western HIGHWAY	Service Station	Regulation under CLM Act not required	-33.58436517	150.2465528
MUDGEES	Caltex Service Station	114-116 Church STREET	Service Station	Regulation under CLM Act not required	-32.59428029	149.5876199
MUDGEES	Shell Coles Express Service Station	47 Church STREET	Service Station	Regulation under CLM Act not required	-32.59347493	149.5884623
MUDGEES	BP Service Station Mudgee	77 Church STREET	Service Station	Regulation under CLM Act not required	-32.59545872	149.588123
MUDGEES	Mobil Depot	47 Douro STREET	Other Petroleum	Contamination currently regulated under CLM Act	-32.60023979	149.5823448
MUDGEES	Mudgee Gasworks	Mortimer Street and Court STREET	Gasworks	Regulation under CLM Act not required	-32.59168859	149.5817705
MUDGEES	Former Essential Energy Depot	27-31 Inglis STREET	Other Industry	Regulation under CLM Act not required	-32.60076552	149.5858905
MUDGEES	Former Caltex Depot Mudgee	cnr Nicholson Street & Atkinson STREET	Other Petroleum	Regulation under CLM Act not required	-32.60125298	149.5851398
MULGRAVE	7-Eleven (former Mobil) Service Station	Corner Windsor Road and Mulgrave ROAD	Service Station	Regulation under CLM Act not required	-33.61687781	150.8341809
MULLUMBIMBY	Station Street, Mullumbimby NSW 2482	Station STREET	Other Industry	Regulation being finalised	-28.547627	153.503538
MULWALA	Mulwala ADI Explosives Factory	Bayly STREET	Other Industry	Regulation under CLM Act not required	-35.97572689	145.9809786

Suburb	SiteName	Address	ContaminationActivityType	ManagementClass	Latitude	Longitude
MURWILLUMBAH	Murwillumbah Ambulance Depot	27 Queen STREET	Other Petroleum	Regulation under CLM Act not required	-28.32552576	153.4000182
MURWILLUMBAH SOUTH	Puma Murwillumbah (formerly Matilda)	182 Tweed Valley WAY	Service Station	Contamination currently regulated under CLM Act	-28.3263681	153.4103824
MURWILLUMBAH SOUTH	Former Norco Butter Factory (Eastern Portion)	230 Tweed Valley WAY	Other Petroleum	Regulation under CLM Act not required	-28.32791359	153.4073052
MUSWELLBROOK	Former Caltex Depot	1 Lower William STREET	Other Petroleum	Regulation under CLM Act not required	-32.26614257	150.8865136
MUSWELLBROOK	Vacant Rail Land	27 Brook STREET	Unclassified	Regulation under CLM Act not required	-32.26346086	150.8873181
MUSWELLBROOK	United Branded (Former Mobil) Service Station Muswellbrook	49-51 Maitland STREET	Service Station	Regulation under CLM Act not required	-32.27218162	150.8900206
MUSWELLBROOK	Former Mobil Depot Muswellbrook	43-51 Ford STREET	Other Petroleum	Regulation under CLM Act not required	-32.2599725	150.887573
MUSWELLBROOK	Woolworths Petrol	72 Brook STREET	Service Station	Regulation under CLM Act not required	-32.26325377	150.8905966
MUSWELLBROOK	Caltex Muswellbrook Service Station	84-86 Maitland STREET	Service Station	Regulation under CLM Act not required	-32.27793094	150.8980938
MUSWELLBROOK	Former Gasworks	Corner Carl Street and Foley STREET	Gasworks	Regulation under CLM Act not required	-32.26672337	150.8935982
MUSWELLBROOK	Bayswater Power Station	New England HIGHWAY	Other Industry	Regulation under CLM Act not required	-32.3954046	150.9502683
MUSWELLBROOK	Former Industrial Site	Lot 89 Rathmore STREET	Other Industry	Regulation under CLM Act not required	-32.30544071	150.8823657
MUSWELLBROOK	Caltex Service Station	12-16 Sydney STREET	Service Station	Regulation under CLM Act not required	-32.26785559	150.8879601
MUSWELLBROOK	Former Caltex Depot	47-50 Victoria STREET	Service Station	Regulation under CLM Act not required	-32.26788823	150.8930609
MUSWELLBROOK	Former Pit Top No. 1 Colliery Muswellbrook Coal	Corner Clendinning Street and Victoria STREET	Other Industry	Regulation under CLM Act not required	-32.27031992	150.9009981
NABIAC	Caltex Service Station Nabcac	3964 Wallanbah (Cnr Wallanbah Rd and Pacific Hwy) ROAD	Service Station	Regulation under CLM Act not required	-32.09864883	152.3754346

Suburb	SiteName	Address	ContaminationActivityType	ManagementClass	Latitude	Longitude
NAMBUCCA HEADS	Former Mobil Service Station	6 Bowra STREET	Service Station	Regulation under CLM Act not required	-30.64282127	153.0035884
NARELLAN	Caltex Service Station Narellan	1 George Hunter DRIVE	Service Station	Regulation under CLM Act not required	-34.03963992	150.7432386
NARELLAN	Former Landfill	1 Elyard STREET	Landfill	Regulation under CLM Act not required	-34.043474	150.7393256
NAROOMA	Narooma Service Station	60 Princes HIGHWAY	Service Station	Regulation under CLM Act not required	-36.21617955	150.126261
NAROOMA	Former Caltex - Narooma	82 Princes HIGHWAY	Service Station	Contamination formerly regulated under the CLM Act	-36.21711766	150.1279305
NARRABEEN	Caltex Service Station	1509-1511 Pittwater ROAD	Service Station	Regulation under CLM Act not required	-33.70455756	151.2969352
NARRABEEN	Shell Coles Express Service Station	1418 Pittwater ROAD	Service Station	Regulation under CLM Act not required	-33.70013931	151.3002782
NARRABEEN	Narrabeen Shotgun Range Sydney Academy of Sport	Wakehurst PARKWAY	Unclassified	Ongoing maintenance required to manage residual contamination (CLM Act)	-33.72138423	151.2642798
NARRABEEN	7-Eleven Service Station	1234 Pittwater ROAD	Service Station	Regulation under CLM Act not required	-33.71958892	151.298272
NARRABEEN	7-Eleven Narrabeen North	1497 Pittwater Road, corner Gondola ROAD	Service Station	Regulation being finalised	-33.7078448	151.2966483
NARRABRI	Caltex Service Station	13 Doyle STREET	Service Station	Regulation under CLM Act not required	-30.3239182	149.7843052
NARRABRI	Lowes Petroleum (Former Mobil) Narrabri Depot	3 Old Gunnedah ROAD	Other Petroleum	Regulation under CLM Act not required	-30.33473586	149.789587
NARRABRI	Caltex Service Station	31-35 Cooma ROAD	Service Station	Regulation under CLM Act not required	-30.33968576	149.7657241
NARRABRI	Caltex Narrabri Service Station	31 Dangar (Cnr Anne and Dangar) STREET	Service Station	Regulation under CLM Act not required	-30.32989667	149.7756598
NARRABRI	Caltex Service Station	12 Reid STREET	Other Petroleum	Regulation under CLM Act not required	-30.32282764	149.7901182
NARRABRI	Cargill Soapstock Disposal Site	Westport ROAD	Unclassified	Contamination formerly regulated under the CLM Act	-30.4698458	149.6981931

Suburb	SiteName	Address	ContaminationActivityType	ManagementClass	Latitude	Longitude
NARRABRI	Caltex Service Station	7-13 James STREET	Service Station	Regulation under CLM Act not required	-30.33016168	149.7940732
NARRANDERA	Former Mobil Narrandera Depot	24 Whitton STREET	Other Petroleum	Regulation under CLM Act not required	-34.7410523	146.5620667
NARRANDERA	Former Mobil Emoleum Narrandera Depot	5-7 Margaret STREET	Other Petroleum	Regulation under CLM Act not required	-34.74105391	146.5628144
NARROMINE	Narromine Fuel (Former Caltex) Service Station	Cnr Burraway Street and Algalah STREET	Service Station	Regulation under CLM Act not required	-32.23565321	148.2454259
NELLIGEN	Former Clay Target Shooting Range	1398 Kings Highway and adjoining land on Old Bolaro Mountain ROAD	Unclassified	Contamination currently regulated under CLM Act	-35.64392469	150.0955224
NELLIGEN	Lot 2 Old Bolaro Road	Old Bolaro ROAD	Unclassified	Contamination formerly regulated under the CLM Act	-35.64485609	150.0937341
NELSON BAY	Shell Coles Express Service Station	25 Stockton STREET	Service Station	Regulation under CLM Act not required	-32.72265762	152.1437317
NELSON BAY	Former Caltex Service Station Nelson Bay	38 Stockton STREET	Service Station	Regulation under CLM Act not required	-32.72335662	152.1429384
NEMINGHA	Caltex Service Station and Depot Nemingha	428 Armidale (previously 16 New England Highway) ROAD	Service Station	Regulation under CLM Act not required	-31.12425169	150.9909054
NEUTRAL BAY	Caltex Service Station	16-38 Military ROAD	Service Station	Regulation under CLM Act not required	-33.82907162	151.2163342
NEUTRAL BAY	Shell Coles Express Service Station	200-204 Ben Boyd ROAD	Service Station	Regulation under CLM Act not required	-33.82915781	151.219437
NEW LAMBTON	Caltex Service Station New Lambton	144 Bridges ROAD	Service Station	Regulation under CLM Act not required	-32.93283668	151.7141748
NEW LAMBTON	BP Service Station	105 St James ROAD	Service Station	Regulation under CLM Act not required	-32.92910325	151.7155801
NEW LAMBTON	7-Eleven (former Mobil) Service Station	291 Turton ROAD	Service Station	Regulation under CLM Act not required	-32.91773864	151.7243096
NEWCASTLE	Reclaimed Land	26-28 Honeysuckle DRIVE	Unclassified	Contamination formerly regulated under the CLM Act	-32.92604705	151.7649508
NEWCASTLE	Wharf Road Newcastle Car Park	313-317 Wharf ROAD	Unclassified	Regulation under CLM Act not required	-32.92570385	151.7744076

Suburb	SiteName	Address	ContaminationActivityType	ManagementClass	Latitude	Longitude
NEWCASTLE	Newcastle Foreshore	40 Stevenson Place STREET	Other Industry	Regulation under CLM Act not required	-32.92556503	151.7876742
NEWCASTLE	SRA Land	Scott STREET	Gasworks	Regulation under CLM Act not required	-32.92641425	151.7837817
NEWCASTLE WEST	Former Mobil Service Station	113 Parry STREET	Service Station	Regulation under CLM Act not required	-32.92560628	151.7558542
NEWPORT	7-Eleven (former Mobil) Service Station	307 Barrenjoey ROAD	Service Station	Regulation under CLM Act not required	-33.65632902	151.3182089
NEWPORT	Former Caltex Service Station Newport	316-324 Barrenjoey ROAD	Service Station	Regulation under CLM Act not required	-33.65634516	151.3191571
NEWTOWN	Caltex Service Station Newtown	26 - 36 Enmore ROAD	Service Station	Regulation under CLM Act not required	-33.89851331	151.17714
NEWTOWN	Former Service Station	81 Wilson STREET	Service Station	Contamination formerly regulated under the CLM Act	-33.89626791	151.1827556
NEWTOWN	Aluminium Enterprises	66 Brocks LANE	Metal Industry	Contamination was addressed via the planning process (EP&A Act)	-33.89467126	151.1847528
NEWTOWN	Adjacent to Former Service Station	79 Wilson STREET	Service Station	Contamination formerly regulated under the CLM Act	-33.89630155	151.1826567
NORAVILLE	Former Toukley Landfill	Wilfred Barrett DRIVE	Landfill	Regulation under CLM Act not required	-33.27734185	151.5537784
NORTH ALBURY	Caltex Service Station and Diesel Stop	79 Union ROAD	Service Station	Regulation under CLM Act not required	-36.05496713	146.9487635
NORTH BOAMBEE VALLEY	Caltex Service Station	Cnr Pacific Hwy & Halls ROAD	Service Station	Regulation under CLM Act not required	-30.30639482	153.1007996
NORTH BONDI	Caltex Service Station North Bondi	321 Old South Head ROAD	Service Station	Regulation under CLM Act not required	-33.88463526	151.268551
NORTH NARRABEEN	7-Eleven Service Station	1501-1503 Pittwater ROAD	Service Station	Regulation under CLM Act not required	-33.70749859	151.296351
NORTH RICHMOND	Caltex Service Station	50 Bells Line Of ROAD	Service Station	Regulation under CLM Act not required	-33.57991338	150.7202346
NORTH ROCKS	7-Eleven Service Station North Rocks	340 North Rocks ROAD	Service Station	Regulation under CLM Act not required	-33.76895144	151.0305952

Suburb	SiteName	Address	ContaminationActivityType	ManagementClass	Latitude	Longitude
NORTH ST MARYS	BP Service Station	76 Glossop STREET	Service Station	Regulation under CLM Act not required	-33.76020183	150.7818149
NORTH ST MARYS	Mt Druitt Transmission Substation	69 Kurrajong AVENUE	Other Industry	Under assessment	-33.764111	150.79208
NORTH STRATHFIELD	Budget Service Station	143 Concord ROAD	Service Station	Regulation under CLM Act not required	-33.85945248	151.0927853
NORTH STRATHFIELD	Former Caltex Service Station	92a Concord ROAD	Service Station	Regulation under CLM Act not required	-33.86244297	151.0932434
NORTH SYDNEY	Iora Complex	1 Kiara PLACE	Gasworks	Regulation under CLM Act not required	-33.843145	151.2161142
NORTH SYDNEY	Neutral Bay Sediments	Adjacent to Sub Base Platypus, High STREET	Gasworks	Contamination formerly regulated under the CLM Act	-33.8417682	151.2158756
NORTH SYDNEY	Sub Base Platypus (previously HMAS Platypus)	High STREET	Gasworks	Contamination formerly regulated under the CLM Act	-33.84325935	151.2170347
NORTH WOLLONGONG	Former Mobil Depot	122-126 Montague STREET	Other Petroleum	Regulation under CLM Act not required	-34.40988259	150.8939374
NORTHMEAD	Former Prestige Plastics	1C Redbank ROAD	Other Industry	Regulation under CLM Act not required	-33.79716925	150.989926
NORTHMEAD	Coles Express Service Station Northmead	197 Windsor ROAD	Service Station	Regulation under CLM Act not required	-33.77741733	151.0001719
NORTHMEAD	Sydney Water Land	51c Hammers ROAD	Landfill	Regulation under CLM Act not required	-33.7887535	150.9858088
NORTHMEAD	Caltex Service Station	98-100 Windsor ROAD	Service Station	Regulation under CLM Act not required	-33.78786563	150.9945909
NORTHMEAD	7-Eleven Service Station Northmead	56 Windsor ROAD	Service Station	Regulation under CLM Act not required	-33.79090731	150.9967332
NOWRA	Former Gasworks Managers Residence	24 Osborne STREET	Gasworks	Regulation under CLM Act not required	-34.8708875	150.5992586
NOWRA	Fire Station	69 Bridge ROAD	Gasworks	Regulation under CLM Act not required	-34.87081582	150.6004881
NOWRA	Historically Filled Land	70 Bridge ROAD	Unclassified	Regulation under CLM Act not required	-34.87081809	150.6013231

Suburb	SiteName	Address	ContaminationActivityType	ManagementClass	Latitude	Longitude
NOWRA	Shell Coles Express Service Station	55 Kinghorne STREET	Service Station	Regulation under CLM Act not required	-34.87633757	150.6023481
NOWRA	Former gasworks	Lamonds LANE	Gasworks	Ongoing maintenance required to manage residual contamination (CLM Act)	-34.87111182	150.6000803
NOWRA	Former Hollingworth Scrap Yard	72-74 Jervis and 117 East STREET	Other Industry	Regulation under CLM Act not required	-34.88324216	150.6034361
NOWRA	Woolworths Service Station	60 North Street STREET	Service Station	Regulation under CLM Act not required	-34.87266278	150.6014052
NOWRA	Harry Sawkins Park	Bounded by Princes Hwy, Graham St & McGrath AVENUE	Gasworks	Regulation under CLM Act not required	-34.87093993	150.6037157
NOWRA EAST	Mobil Service Station	Lot 3 Kalandar STREET	Service Station	Contamination formerly regulated under the CLM Act	-34.88850535	150.6093504
NYNGAN	Caltex Service Station	39-41 Pangee STREET	Service Station	Regulation under CLM Act not required	-31.56101006	147.1914997
NYNGAN	Caltex Service Station	126 Pangee STREET	Service Station	Regulation under CLM Act not required	-31.56482841	147.2002892
NYNGAN	Main West Rail Line	Mitchell HIGHWAY	Other Industry	Regulation under CLM Act not required	-31.567428	147.206263
OAK FLATS	Shellharbour City Works Depot	132 Industrial ROAD	Other Industry	Regulation under CLM Act not required	-34.56546013	150.8087225
OBERON	Caltex Service Station and Depot	Lowes Mount ROAD	Service Station	Regulation under CLM Act not required	-33.69509055	149.8570553
OBERON	Oberon Timber Complex	Lowes Mount ROAD	Other Industry	Regulation under CLM Act not required	-33.69264862	149.8564588
OBERON	Former Shell Depot	32 O'Connell ROAD	Other Petroleum	Regulation under CLM Act not required	-33.6997172	149.8450057
OBERON	CSR Ltd Property and King's Stockyard Creek	Off Endeavour STREET	Other Industry	Contamination formerly regulated under the CLM Act	-33.6922152	149.8686909
OCEAN SHORES	Former Ocean Shores Service Station	Pacific HIGHWAY	Service Station	Regulation under CLM Act not required	-28.51270299	153.5301496
OLD GUILDFORD	Caltex Service Station	636-644 Woodville ROAD	Service Station	Regulation under CLM Act not required	-33.86670857	150.9879189

Suburb	SiteName	Address	ContaminationActivityType	ManagementClass	Latitude	Longitude
OLD TOONGABBIE	Baulkham Hills Transmission Substation	191z Old Windsor ROAD	Other Industry	Under assessment	-33.782105	150.968634
ORANGE	Former Fuel Depot	24-28 Peisley STREET	Other Petroleum	Contamination currently regulated under CLM Act	-33.29624293	149.1017277
ORANGE	Caltex Orange Depot	184 Byng STREET	Service Station	Regulation under CLM Act not required	-33.28285589	149.1050273
ORANGE	Woolworths Orange Service Station	357-361 Summer Street, corner William STREET	Service Station	Regulation under CLM Act not required	-33.28445811	149.1053604
ORANGE	BP Orange Service Station (Reliance Petroleum)	81 Summer STREET	Service Station	Regulation under CLM Act not required	-33.2825884	149.0951535
ORANGE	BP-Branded Lowes Petroleum Depot	197 - 201 Margaret STREET	Other Petroleum	Regulation under CLM Act not required	-33.27145977	149.1078103
ORANGE	Caltex Summer Street Service Station Orange	70-74 Summer Street, corner Hill STREET	Service Station	Regulation under CLM Act not required	-33.28311722	149.0940712
ORANGE	Lowes Petroleum (BP-branded) Service Station	76 Peisley STREET	Service Station	Regulation under CLM Act not required	-33.29025034	149.1027194
ORANGE	Former Mobil Service Station	24-28 Bathurst ROAD	Service Station	Regulation under CLM Act not required	-33.2866912	149.1066505
ORANGE	BP (Reliance Petroleum) Service Station Orange	56-60 Bathurst ROAD	Service Station	Regulation under CLM Act not required	-33.28980053	149.1086212
ORANGE	Former Mobil Service Station	168 Peisley STREET	Service Station	Regulation under CLM Act not required	-33.28525478	149.1037259
ORANGE	5-7 Edward St Orange	5-7 Edward STREET	Other Industry	Contamination currently regulated under CLM Act	-33.2991077	149.1034092
OURIMBAH	Palmdale Service Centre Pty Ltd	3130 Pacific HIGHWAY	Service Station	Regulation under CLM Act not required	-33.3381336	151.374586
OURIMBAH	United Ourimbah	51 Pacific HIGHWAY	Service Station	Under assessment	-33.36025941	151.3694483
OURIMBAH	Shell Coles Express Service Station	78-80 Pacific HIGHWAY	Service Station	Regulation under CLM Act not required	-33.3468202	151.3710098
OXLEY VALE	Hayes Transport Services	10 Manilla ROAD	Other Petroleum	Regulation under CLM Act not required	-31.06991417	150.9101381

Suburb	SiteName	Address	ContaminationActivityType	ManagementClass	Latitude	Longitude
OYSTER BAY	Shell Coles Express Service Station	20 Carvers ROAD	Service Station	Contamination currently regulated under CLM Act	-34.00934475	151.0758626
OYSTER COVE	Cove Marine Pty Ltd	60 Frederick STREET	Unclassified	Contamination currently regulated under POEO Act	-32.73549959	151.952446
PADDINGTON	7-Eleven Service Station	59 Oxford STREET	Service Station	Contamination currently regulated under CLM Act	-33.88322921	151.2205024
PADDINGTON	Former Workshop	52 Hopewell STREET	Other Industry	Regulation under CLM Act not required	-33.88195798	151.2220744
PADSTOW	Caltex Padstow	115 Fairford ROAD	Service Station	Regulation under CLM Act not required	-33.9434571	151.0345671
PADSTOW	Selleys / Dulux	1-29 Gow STREET	Chemical Industry	Regulation under CLM Act not required	-33.93904125	151.0381725
PADSTOW	Former Exide Battery Manufacturing & Recycling	55 Bryant STREET	Other Industry	Contamination currently regulated under CLM Act	-33.94265241	151.0378986
PADSTOW	Galvatech	49 Gow STREET	Metal Industry	Contamination currently regulated under POEO Act	-33.93808679	151.0346862
PADSTOW	Foseco Australia	7 Stuart STREET	Chemical Industry	Regulation under CLM Act not required	-33.94342957	151.0377316
PADSTOW	Sebel Furniture	Parts 64 and 92 Gow STREET	Other Industry	Regulation under CLM Act not required	-33.93606752	151.0322057
PAGEWOOD	Former Email Site	Corner of Page Street and Holloway STREET	Metal Industry	Ongoing maintenance required to manage residual contamination (CLM Act)	-33.94302462	151.2132036
PAMBULA	Offsite area (roadways) adjacent to United Service Station Pambula (former Shell)	Corner Quondola Street and Bullara STREET	Service Station	Regulation under CLM Act not required	-36.93104481	149.8746763
PARKES	Caltex Service Station Parkes	352-360 Clarinda STREET	Service Station	Regulation under CLM Act not required	-33.13317454	148.173643
PARKES	Former Caltex Parkes (Mugincoble) Depot - Eugowra Rd, Mugincoble	Eugowra ROAD	Service Station	Regulation under CLM Act not required	-33.19007031	148.224822
PARKES	BP Truckstop	(Newell Highway) 1 Forbes ROAD	Other Petroleum	Regulation under CLM Act not required	-33.14309226	148.1710282
PARKES	Former BP Telescope Service Station	339-341 Clarinda STREET	Service Station	Regulation under CLM Act not required	-33.13216152	148.1743239

Suburb	SiteName	Address	ContaminationActivityType	ManagementClass	Latitude	Longitude
PARKES	BP Reliance East End Service Station Parkes	46 Clarinda STREET	Service Station	Regulation under CLM Act not required	-33.14243539	148.1846227
PARKES	Former Parkes Gas Works (including Rail Corridor and offsite land)	129 Woodward Street and land within the Parkes railway CORRIDOR	Gasworks	Contamination currently regulated under CLM Act	-33.14480316	148.1844397
PARKLEA	Caltex Parklea Service Station	Old Windsor (north of Miami Street) ROAD	Service Station	Regulation under CLM Act not required	-33.72427108	150.9388531
PARRAMATTA	BP Service Station	435 Church STREET	Service Station	Regulation under CLM Act not required	-33.80498714	151.0056151
PARRAMATTA	Coleman Oval Embankment	Cnr of Pitt STREET and Maquarie STREET	Unclassified	Regulation under CLM Act not required	-33.80441625	150.9954841
PARRAMATTA	7-Eleven (former Mobil) Service Station	81 Victoria ROAD	Service Station	Regulation under CLM Act not required	-33.80919769	151.0142894
PARRAMATTA	Parramatta Park Toilet Block Demolition	The Cresnet Toilet Block Parramatta PARK	Unclassified	Regulation under CLM Act not required	-33.81054034	150.9961968
PAUPONG	Former Timber Treatment Plant	Off Paupong ROAD	Other Industry	Regulation under CLM Act not required	-36.57657408	148.6624998
PENDLE HILL	7-Eleven Service Station	217 Wentworth AVENUE	Service Station	Regulation under CLM Act not required	-33.8017814	150.9577994
PENNANT HILLS	Shell Coles Express Pennant Hills West	386 Pennant Hills ROAD	Service Station	Contamination formerly regulated under the CLM Act	-33.73928611	151.0679704
PENRITH	Mirvac Industrial Site	2101 Castlereagh ROAD	Other Industry	Regulation under CLM Act not required	-33.73497514	150.6954097
PENRITH	7-Eleven (former Mobil) Service Station	212-222 Andrews ROAD	Service Station	Regulation under CLM Act not required	-33.73059678	150.6952571
PENRITH	Lowes Petroleum (Former Mobil) Depot Penrith	174 Coreen AVENUE	Other Petroleum	Regulation under CLM Act not required	-33.74484268	150.6980504
PENRITH	Caltex Service Station	Castlereagh Rd Cnr Lugard STREET	Service Station	Regulation under CLM Act not required	-33.73426843	150.6933382
PENRITH	BP Express Service Station	Corner Coreen Avenue and Castlereagh ROAD	Service Station	Regulation under CLM Act not required	-33.74385498	150.6925743
PENRITH	Crane Enfield Metals	2115-2131 Castlereagh ROAD	Metal Industry	Ongoing maintenance required to manage residual contamination (CLM Act)	-33.73734959	150.696442

Suburb	SiteName	Address	ContaminationActivityType	ManagementClass	Latitude	Longitude
PENRITH	7-Eleven Service Station Penrith	30 Henry STREET	Service Station	Regulation under CLM Act not required	-33.75408799	150.7045594
PENRITH	Caltex Penrith Service Station	153 Coreen AVENUE	Service Station	Regulation under CLM Act not required	-33.74287244	150.6927071
PENRITH	Jet 60 Dry Cleaners	Shop 3 134-138 Henry STREET	Unclassified	Regulation under CLM Act not required	-33.75231953	150.6964541
PENRITH	Former Dry Cleaners	Shop 3, 134-138 Henry STREET	Other Industry	Regulation under CLM Act not required	-33.75231953	150.6964541
PENSHURST	7-Eleven Service Station	612 Forest ROAD	Service Station	Regulation under CLM Act not required	-33.96153533	151.0793525
PENSHURST	Caltex Service Station	641 King Georges ROAD	Service Station	Regulation under CLM Act not required	-33.95985335	151.0891118
PERISHER VALLEY	Perisher Centre Loading Dock	Kosciuszko ROAD	Other Petroleum	Regulation under CLM Act not required	-36.40392862	148.4111593
PERISHER VALLEY	Perisher Ski Resort	Kosciuszko ROAD	Other Petroleum	Regulation under CLM Act not required	-36.41106374	148.4005469
PETERSHAM	Fanny Durack Aquatic Centre	Station STREET	Unclassified	Regulation under CLM Act not required	-33.89194583	151.151824
PETERSHAM	7-Eleven Petersham	8-10 Crystal STREET	Service Station	Under assessment	-33.88862	151.158667
PHEASANTS NEST	7-Eleven Service Station	(Southbound) Hume HIGHWAY	Service Station	Regulation under CLM Act not required	-34.28291571	150.6394606
PHEASANTS NEST	7-Eleven (former Mobil) Service Station	(Northbound) Hume HIGHWAY	Service Station	Regulation under CLM Act not required	-34.28303112	150.6363145
PICTON	Coles Express Picton	93-99 Argyle STREET	Service Station	Regulation under CLM Act not required	-34.16844337	150.6114236
PICTON	McDonalds	69 -71 Argyle STREET	Service Station	Regulation under CLM Act not required	-34.16711877	150.6121524
PITT TOWN	Whites Water Service	1 Canning PLACE	Other Industry	Regulation under CLM Act not required	-33.57418268	150.8811385
PLUMPTON	Woolworths Service Station Plumpton (Plumpton Marketplace Shops)	260 Jersey ROAD	Service Station	Regulation under CLM Act not required	-33.74478874	150.8369408

Suburb	SiteName	Address	ContaminationActivityType	ManagementClass	Latitude	Longitude
POINT PIPER	5 Wunulla Road, Point Piper	5 Wunulla ROAD	Other Industry	Under assessment	-33.868382	151.253274
PORT BOTANY	Vopak B	20 Friendship ROAD	Chemical Industry	Regulation under CLM Act not required	-33.97946548	151.2121752
PORT BOTANY	Vopak A	49 Friendship ROAD	Chemical Industry	Regulation under CLM Act not required	-33.97426175	151.2206228
PORT BOTANY	Terminals	45 Friendship ROAD	Chemical Industry	Regulation under CLM Act not required	-33.97609287	151.2174402
PORT BOTANY	Bunnerong Canal	Between Brotherson Dock and Bumborah Point ROAD	Unclassified	Regulation under CLM Act not required	-33.96798227	151.2230052
PORT BOTANY	Bulk Liquids Berth UPSS, Port Botany	Charlotte ROAD	Other Petroleum	Regulation under CLM Act not required	-33.97386329	151.2120157
PORT BOTANY	Port Operations Centre UPSS, Port Botany	Penrhyn ROAD	Other Petroleum	Regulation under CLM Act not required	-33.96803686	151.2205968
PORT BOTANY	Port Botany Railway Corridors	Friendship ROAD	Other Industry	Regulation under CLM Act not required	-33.95467008	151.2178012
PORT BOTANY	Smith Bros	4 Bumborah Point ROAD	Other Petroleum	Regulation under CLM Act not required	-33.9681757	151.2239505
PORT BOTANY	Vopak Terminals	21 Fishburn ROAD	Other Industry	Under assessment	-33.97946548	151.2121752
PORT KEMBLA	Coates Hire Facility (Eastern Portion)	1 Flinders STREET	Other Industry	Regulation under CLM Act not required	-34.47104817	150.89162
PORT KEMBLA	Shell Port Kembla CVRO	87-89 Flinders STREET	Other Petroleum	Regulation under CLM Act not required	-34.46964995	150.8953859
PORT KEMBLA	Darcy Road Rail Sidings	Darcy ROAD	Other Industry	Regulation under CLM Act not required	-34.47792834	150.9105503
PORT KEMBLA	No 2 Steelworks	Five Islands ROAD	Metal Industry	Contamination formerly regulated under the CLM Act	-34.45965024	150.8844432
PORT KEMBLA	Port Kembla Orica	Foreshore Road and Darcy ROAD	Other Industry	Contamination currently regulated under CLM Act	-34.47773583	150.9054545
PORT KEMBLA	Port Kembla, Auszinc Metals and Alloys	Lot 2 Shellharbour ROAD	Metal Industry	Regulation under CLM Act not required	-34.49335414	150.8961205

Suburb	SiteName	Address	ContaminationActivityType	ManagementClass	Latitude	Longitude
PORT KEMBLA	South Yard Rail Sidings	Lot 3 Old Port ROAD	Unclassified	Regulation under CLM Act not required	-34.47500551	150.8951759
PORT KEMBLA	Manildra Park	Flinders STREET	Other Petroleum	Contamination formerly regulated under the CLM Act	-34.46946878	150.8935731
PORT KEMBLA	Port Kembla Copper Smelter	Military ROAD	Metal Industry	Contamination currently regulated under POEO Act	-34.4810006	150.9063426
PORT KEMBLA	Caltex Service Station	16 Flinders STREET	Service Station	Regulation under CLM Act not required	-34.47058088	150.8945864
PORT KEMBLA	BHP Area 21	Springhill ROAD	Metal Industry	Contamination formerly regulated under the CLM Act	-34.45243931	150.8676495
PORT KEMBLA	Port Kembla Steelworks Recycling Area	Springhill ROAD	Unclassified	Regulation under CLM Act not required	-34.45271181	150.8677127
PORT KEMBLA	Commonwealth Rolling Mills (CRM)	Old Port ROAD	Metal Industry	Regulation under CLM Act not required	-34.47476117	150.8974746
PORT KEMBLA	Port Kembla, Former Electricity Commission Site	Old Port Road/Christie Drive ROAD	Other Industry	Regulation under CLM Act not required	-34.46899143	150.8982854
PORT KEMBLA	Port Kembla Steelworks - Steelhaven	Five Islands ROAD	Other Industry	Regulation under CLM Act not required	-34.47605247	150.891144
PORT KEMBLA	Port Kembla Steelworks - No.1 Works Site	Five Islands ROAD	Metal Industry	Regulation under CLM Act not required	-34.47386606	150.8794912
PORT KEMBLA	Port Kembla Springhill Works	Springhill ROAD	Metal Industry	Regulation under CLM Act not required	-34.45574479	150.875052
PORT MACQUARIE	Former Mobil Depot	211 Lake ROAD	Other Petroleum	Regulation under CLM Act not required	-31.44688513	152.8864499
PORT MACQUARIE	Caltex Service Station	112-114 Gordon STREET	Service Station	Regulation under CLM Act not required	-31.43491709	152.9047618
PORT MACQUARIE	Caltex Port Macquarie Service Station	29 Lord STREET	Service Station	Regulation under CLM Act not required	-31.43326436	152.9169873
PORT MACQUARIE	Coles Myer	43 John Oxley DRIVE	Service Station	Regulation under CLM Act not required	-31.45741442	152.8739626
PORT MACQUARIE	Air BP Avgas Facility	Oliver DRIVE	Other Petroleum	Regulation under CLM Act not required	-31.43227222	152.8681083

Suburb	SiteName	Address	ContaminationActivityType	ManagementClass	Latitude	Longitude
PORT MACQUARIE	Former Mobil Service Station	Corner Oxley Highway and Major Innes DRIVE	Service Station	Regulation under CLM Act not required	-31.45738931	152.873956
PORT MACQUARIE	Port Macquarie Council Depot	Koala STREET	Unclassified	Regulation under CLM Act not required	-31.45341586	152.9032764
PORT MACQUARIE	Shell Coles Express Port Macquarie Service Station	121 Gordon STREET	Service Station	Regulation under CLM Act not required	-31.4343131	152.9046869
PORT MACQUARIE	Caltex Service Station	92 Hastings River DRIVE	Service Station	Regulation under CLM Act not required	-31.42934052	152.8830188
PORT MACQUARIE	Caltex Service Station	12-14 Bolwarra ROAD	Service Station	Regulation under CLM Act not required	-31.45015286	152.8854769
PORT MACQUARIE	Car park	28 Hayward STREET	Other Industry	Regulation under CLM Act not required	-31.43385131	152.9072399
PORTLAND	Ivanhoe Colliery	Pipers Flat ROAD	Other Industry	Regulation under CLM Act not required	-33.36595748	150.0099577
PORTLAND	Mt Piper Power Station	350 Boulder ROAD	Other Petroleum	Regulation under CLM Act not required	-33.35581541	150.0350801
PRAIRIEWOOD	7-Eleven (former Caltex) Service Station	485-487 Smithfield ROAD	Service Station	Regulation under CLM Act not required	-33.87102509	150.9031383
PROSPECT	7-Eleven (former Mobil) Service Station Prospect	354 Flushcombe ROAD	Service Station	Regulation under CLM Act not required	-33.79541624	150.9049417
PROSPECT	Pincott's Cottage, Gate C1	Off Reservoir ROAD	Unclassified	Regulation under CLM Act not required	-33.81589773	150.9144343
PROSPECT	Gatehouse, 544 Reservoir Road	544 Reservoir ROAD	Unclassified	Regulation under CLM Act not required	-33.81026272	150.9160605
PROSPECT	Cottage 3, William Lawson Drive	William Lawson DRIVE	Unclassified	Regulation under CLM Act not required	-33.81490331	150.9149885
PUNCHBOWL	Former BP Service Station	1375 Canterbury Road, corner Victoria ROAD	Service Station	Regulation under CLM Act not required	-33.93170424	151.0537302
PUNCHBOWL	Punchbowl Laundry	42-44 Belmore ROAD	Chemical Industry	Contamination currently regulated under CLM Act	-33.93582701	151.0562638
PUNCHBOWL	Caltex Service Station Punchbowl	1285-1289 Canterbury ROAD	Service Station	Regulation under CLM Act not required	-33.93146308	151.0596348

Suburb	SiteName	Address	ContaminationActivityType	ManagementClass	Latitude	Longitude
PUTNEY	Putney Marina	20 Waterview STREET	Other Industry	Regulation under CLM Act not required	-33.82608091	151.1003966
PYMBLE	Caltex Service Station	1089 Pacific HIGHWAY	Service Station	Regulation under CLM Act not required	-33.74102977	151.1385257
PYMBLE	Shell Coles Express Service Station	21 Ryde ROAD	Service Station	Regulation under CLM Act not required	-33.75198512	151.1438115
PYMBLE	Former 3M site	950 Pacific HIGHWAY	Gasworks	Regulation under CLM Act not required	-33.75050288	151.1460578
PYMBLE	Pymble West Dry Cleaners	6 Philip MALL	Other Industry	Under preliminary investigation order	-33.76109009	151.1284329
PYRMONT	Former Council Works Depot (Fig and Wattle Depot)	14-26 Wattle STREET	Other Industry	Regulation under CLM Act not required	-33.8752655	151.1942645
QUAKERS HILL	7-Eleven (former Mobil) Service Station	83 Lalor ROAD	Service Station	Regulation under CLM Act not required	-33.72759077	150.8966764
QUAKERS HILL	BP Branded Parkway (Former Caltex) Service Station Quakers Hill	450 Quakers Hill PARKWAY	Service Station	Regulation under CLM Act not required	-33.72998613	150.9023617
QUEANBEYAN	Former Mobil Service Station	153 Uriarra ROAD	Service Station	Regulation under CLM Act not required	-35.34425514	149.2148687
QUEANBEYAN	Bill Lilley Automotive	169 Crawford STREET	Service Station	Regulation under CLM Act not required	-35.35138121	149.232486
QUEANBEYAN	Woolworths Queanbeyan Service Station	196 Crawford (Cnr Morisset St) STREET	Service Station	Regulation under CLM Act not required	-35.35163055	149.2335759
QUEANBEYAN	Caltex Queanbeyan Service Station	88 Macquoid (also known as Bungendore Rd) STREET	Service Station	Regulation under CLM Act not required	-35.34930535	149.2438607
QUEANBEYAN	Former Mobil Emoleum Depot	109-111 High STREET	Other Petroleum	Regulation under CLM Act not required	-35.3396115	149.237556
QUEANBEYAN	Former Caltex Depot	20-30 Railway STREET	Other Petroleum	Regulation under CLM Act not required	-35.34187485	149.2247277
QUEANBEYAN EAST	BP-Branded Service Station Queanbeyan	50 Yass ROAD	Service Station	Regulation under CLM Act not required	-35.34126641	149.2445103
QUEANBEYAN WEST	Caltex Service Station	Lanyon Dr Cnr Mccrae St (1 Suraci Place) STREET	Service Station	Regulation under CLM Act not required	-35.36372923	149.2067531

Suburb	SiteName	Address	ContaminationActivityType	ManagementClass	Latitude	Longitude
QUIRINDI	Former Mobil Depot Quirindi	4-6 Cross STREET	Other Petroleum	Regulation under CLM Act not required	-31.49903355	150.681972
QUIRINDI	Tamarang ServiCentre Quirindi	113-117 Station (also known as 119-121 Nowland) STREET	Service Station	Under assessment	-31.50179204	150.6814611
QUIRINDI	Caltex Service Station, Quirindi	199-201 George STREET	Service Station	Regulation under CLM Act not required	-31.5068778	150.6805874
RAMSGATE	Shell Coles Express Service Station	Grand Parade cnr Ramsgate ROAD	Service Station	Regulation under CLM Act not required	-33.98537988	151.1471234
RANDWICK	7-Eleven Service Station	126-130 Barker STREET	Service Station	Contamination currently regulated under CLM Act	-33.92096152	151.2355927
RANDWICK	Caltex Service Station	2 Alison ROAD	Service Station	Regulation under CLM Act not required	-33.9065752	151.2320697
RANDWICK	Metro Petroleum	345 Avoca STREET	Service Station	Regulation under CLM Act not required	-33.92544832	151.2396799
RANDWICK	Service Station, Randwick	33-37 Carrington ROAD	Service Station	Contamination currently regulated under CLM Act	-33.90655015	151.2525065
RAVENSWORTH	Ravensthorpe Operations Narama Mine	Lemington ROAD	Other Industry	Regulation under CLM Act not required	-32.47115903	151.0359579
RAVENSWORTH	Cumnock Colliery	Pikes Gully ROAD	Other Industry	Regulation under CLM Act not required	-32.40218281	150.9960082
RAYMOND TERRACE	Shell Coles Express Raymond Terrace	107 Adelaide (formerly Pacific Highway) STREET	Service Station	Regulation under CLM Act not required	-32.76110922	151.7492847
RAYMOND TERRACE	Caltex Service Station Raymond Terrace	136 Adelaide Street, corner Glenelg STREET	Service Station	Regulation under CLM Act not required	-32.76503842	151.7425264
RAYMOND TERRACE	Former Motor Registry	53 William STREET	Other Petroleum	Regulation under CLM Act not required	-32.76286473	151.7445839
RAYMOND TERRACE	Raymond Terrace Wastewater Treatment Works	22 Elizabeth AVENUE	Other Industry	Regulation under CLM Act not required	-32.7745339	151.7498871
RAZORBACK	Muscat Developments Pty Ltd	115 Mount View CLOSE	Unclassified	Under assessment	-34.157069	150.634647
REDFERN	BP Service Station	116 Regent STREET	Service Station	Regulation under CLM Act not required	-33.89367876	151.1995256

Suburb	SiteName	Address	ContaminationActivityType	ManagementClass	Latitude	Longitude
REDFERN	Former Printing Works	101a Marriott STREET	Other Industry	Regulation under CLM Act not required	-33.89512556	151.2113422
REDFERN	BP-branded Jasbe Surry Hills	411 Cleveland STREET	Service Station	Regulation under CLM Act not required	-33.89183974	151.2132466
REDFERN	Surry Hills Shopping Village	397-399 Cleveland & 2-38 Baptist STREET	Other Industry	Regulation under CLM Act not required	-33.89229521	151.2119397
REVESBY	Dorf Clark Industries	184-194 Milperra ROAD	Metal Industry	Regulation under CLM Act not required	-33.93387149	151.000553
REVESBY	Thetis Pty Ltd - Bituminous Products	33-35 Violet STREET	Chemical Industry	Contamination currently regulated under CLM Act	-33.93702092	151.0067896
REVESBY	Mirotone Pty Ltd	21 Marigold STREET	Chemical Industry	Contamination currently regulated under POEO Act	-33.93559608	151.0002207
REVESBY	Caltex Service Station Revesby	181 The River ROAD	Service Station	Regulation under CLM Act not required	-33.95573605	151.0171779
RHODES	Homebush Bay Sediments adjoining the former UCAL and Allied Feeds sites	Homebush BAY	Chemical Industry	Ongoing maintenance required to manage residual contamination (CLM Act)	-33.8263749	151.0839216
RHODES	Former Glad factory site	10-16 Marquet STREET	Chemical Industry	Regulation under CLM Act not required	-33.82884048	151.0848716
RHODES	Former Allied Feeds site	Walker STREET	Other Industry	Contamination formerly regulated under the CLM Act	-33.82465376	151.0870401
RHODES	Former UCAL site	Walker STREET	Chemical Industry	Ongoing maintenance required to manage residual contamination (CLM Act)	-33.82727505	151.0853195
RHODES	Homebush Bay sediments adjoining former Berger Paint factory	Oulton AVENUE	Chemical Industry	Contamination currently regulated under CLM Act	-33.83535308	151.083238
RICHMOND	Caltex Richmond Service Station	98 March (Cnr East Market St) STREET	Service Station	Regulation under CLM Act not required	-33.59937996	150.7514483
RIVERSTONE	Axalta Coating Systems	15-23 Melbourne ROAD	Other Industry	Regulation under CLM Act not required	-33.6636649	150.8557519
RIVERSTONE	7-Eleven Riverstone	55 Garfield ROAD	Service Station	Regulation under CLM Act not required	-33.67802232	150.8635246
RIVERSTONE	Woolworths Vineyard Service Station, Riverstone	1 Woodland Street, corner of Windsor ROAD	Service Station	Regulation under CLM Act not required	-33.65607641	150.8724067

Suburb	SiteName	Address	ContaminationActivityType	ManagementClass	Latitude	Longitude
RIVERSTONE	Vacant Commercial Land	88-94 Junction ROAD	Unclassified	Regulation under CLM Act not required	-33.66226398	150.8789967
RIVERWOOD	7-Eleven Riverwood	30 Bonds ROAD	Service Station	Regulation under CLM Act not required	-33.9523701	151.0583887
ROCKDALE	7-Eleven (former Mobil) Service Station	293 West Botany STREET	Service Station	Regulation under CLM Act not required	-33.94995672	151.1484667
ROCKDALE	7-Eleven Service Station	99 Railway STREET	Service Station	Regulation under CLM Act not required	-33.95247322	151.1356785
ROCKDALE	Lindsay St, Rockdale	7 Lindsay STREET	Other Industry	Under assessment	-33.95900867	151.1436466
ROOTY HILL	7-Eleven (former Mobil) Service Station	106 Rooty Hill Road South ROAD	Service Station	Regulation under CLM Act not required	-33.78036181	150.8501998
ROOTY HILL	7-Eleven (former Mobil) Service Station	1042 Great Western HIGHWAY	Service Station	Regulation under CLM Act not required	-33.78214955	150.8287656
ROOTY HILL	Infrabuild NSW Pty Ltd (formerly OneSteel NSW Pty Ltd)	22 Kellogg ROAD	Other Industry	Regulation under CLM Act not required	-33.76664143	150.8493465
ROSE BAY	Caltex Rose Bay Service Station	488 Old South Head ROAD	Service Station	Regulation under CLM Act not required	-33.87475145	151.2723847
ROSE BAY	Rose Bay Budget Service station	638-646 New South Head ROAD	Service Station	Contamination formerly regulated under the CLM Act	-33.87062149	151.2677617
ROSEBERY	Autofoil P/L	2 Mentmore AVENUE	Other Industry	Regulation under CLM Act not required	-33.91121318	151.2054882
ROSEBERY	Caltex Rosebery Service Station	321 Gardeners (Cnr Macquarie St) ROAD	Service Station	Contamination formerly regulated under the CLM Act	-33.92302898	151.2059541
ROSEBERY	Former Industrial Site (Former Electroplating Facility)	108 Dunning AVENUE	Other Industry	Regulation under CLM Act not required	-33.91630811	151.201557
ROSEBERY	Rosebery Service Station	395 Gardeners ROAD	Service Station	Contamination formerly regulated under the CLM Act	-33.92246784	151.2024589
ROSEHILL	James Hardie Australia and former James Hardie lands	8 and 10 Colquhoun Street and 5 Devon STREET	Landfill	Ongoing maintenance required to manage residual contamination (CLM Act)	-33.82539019	151.0339466
ROSEHILL	2 Ritchie Street, Rosehill	2 Ritchie STREET	Unclassified	Contamination formerly regulated under the CLM Act	-33.82691192	151.0154948

Suburb	SiteName	Address	ContaminationActivityType	ManagementClass	Latitude	Longitude
ROSEHILL	James Hardie Factory (former, western portion)	181 James Ruse DRIVE	Other Industry	Ongoing maintenance required to manage residual contamination (CLM Act)	-33.81605834	151.0238145
ROSELANDS	Roselands Shopping Centre	24 Roseland AVENUE	Service Station	Regulation under CLM Act not required	-33.93499281	151.0691284
ROSELANDS	Woolworths Caltex Petrol Service Station Roselands	218 King Georges ROAD	Service Station	Regulation under CLM Act not required	-33.93303118	151.0735036
ROSELANDS	7-Eleven (former Mobil) Service Station	91 Canary's ROAD	Service Station	Regulation under CLM Act not required	-33.93356078	151.0736274
ROSEVILLE	Mobil Service Station	2 Boundary STREET	Service Station	Regulation under CLM Act not required	-33.78769177	151.1796011
ROSEVILLE CHASE	Coles Express Roseville Chase	388 Eastern Valley WAY	Service Station	Regulation under CLM Act not required	-33.78337722	151.1973901
ROZELLE	Caltex Service Station	121 Victoria ROAD	Service Station	Regulation under CLM Act not required	-33.86252996	151.168497
ROZELLE	7-Eleven (former Mobil) Service Station	178-180 (176-184) Victoria ROAD	Service Station	Regulation under CLM Act not required	-33.8630268	151.1680857
ROZELLE	Kennards Rozelle	15-39 Wellington STREET	Other Petroleum	Regulation under CLM Act not required	-33.86176757	151.1686519
ROZELLE	White Bay Power Station	Robert STREET	Other Industry	Regulation under CLM Act not required	-33.86674636	151.1772204
ROZELLE	BP Service Station	Corner Darling Street and Thornton STREET	Service Station	Regulation under CLM Act not required	-33.8591647	151.1716591
RUFUS RIVER	SA Water Depot - Rufus River	Old Wentworth STREET	Other Petroleum	Regulation under CLM Act not required	-34.04191512	141.2679475
RUSHCUTTERS BAY	d'Albora Marinas	1b New Beach ROAD	Other Industry	Contamination currently regulated under POEO Act	-33.87351297	151.2345082
RUTHERFORD	Rutherford Transpacific	11 Kyle STREET	Other Industry	Regulation under CLM Act not required	-32.71105203	151.500311
RUTHERFORD	Shell Coles Express Service Station Rutherford	118 New England HIGHWAY	Service Station	Regulation under CLM Act not required	-32.7208703	151.5394595
RUTHERFORD	Caltex Service Station	134-138 New England HIGHWAY	Service Station	Regulation under CLM Act not required	-32.7202589	151.5381526

Suburb	SiteName	Address	ContaminationActivityType	ManagementClass	Latitude	Longitude
RUTHERFORD	Transpacific Industrial Services/Nationwide Oil Pty Ltd	99 Kyle STREET	Chemical Industry	Regulation under CLM Act not required	-32.71262159	151.5013865
RUTHERFORD	former Anambah Landfill	Anambah ROAD	Landfill	Under assessment	-32.698605	151.504263
RYDALMERE	Caltex Service Station	309 Victoria ROAD	Service Station	Regulation under CLM Act not required	-33.81196193	151.0371185
RYDALMERE	Mitsubishi Electric	348 Victoria ROAD	Other Industry	Contamination currently regulated under CLM Act	-33.81040138	151.0392812
RYDALMERE	Rheem Australia	1 Alan STREET	Other Industry	Contamination formerly regulated under the CLM Act	-33.81545013	151.0295476
RYDALMERE	BP Service Station	265 Victoria ROAD	Service Station	Regulation under CLM Act not required	-33.8109483	151.0328101
RYDALMERE	Hunter Douglas	Victoria ROAD	Chemical Industry	Regulation under CLM Act not required	-33.81009112	151.0384732
RYDALMERE	United Petroleum (former 7-Eleven) Service Station Rydalmere	262-272 Victoria ROAD	Service Station	Regulation under CLM Act not required	-33.81006724	151.032377
RYDE	Shell Coles Express Ryde	45 Lane Cove ROAD	Service Station	Regulation under CLM Act not required	-33.80726028	151.109981
RYDE	Caltex Service Station	110 Lane Cove ROAD	Service Station	Regulation under CLM Act not required	-33.80142973	151.1137925
RYDE	7-Eleven (former Mobil) Service Station	326-328 Blaxland ROAD	Service Station	Regulation under CLM Act not required	-33.80242183	151.1004278
RYDE	Ryde Bus Depot	51 - 75 Buffalo ROAD	Other Petroleum	Regulation under CLM Act not required	-33.81679771	151.1225255
SANCTUARY POINT	United Service Station, Sanctuary Point	147 Larmer AVENUE	Service Station	Regulation under CLM Act not required	-35.09918861	150.6329537
SANDGATE	Caltex Service Station Sandgate	162 Maitland ROAD	Service Station	Regulation under CLM Act not required	-32.86501596	151.706161
SANDGATE	North Limited Storage Handling facility	Maitland ROAD	Other Industry	Contamination formerly regulated under the CLM Act	-32.86598453	151.7012866
SANS SOUCI	7-Eleven (Former Mobil) Service Station	474 Rocky Point ROAD	Service Station	Regulation under CLM Act not required	-33.99088939	151.1333779

Suburb	SiteName	Address	ContaminationActivityType	ManagementClass	Latitude	Longitude
SANS SOUCI	BP Sans Souci	520 Rocky Point ROAD	Service Station	Contamination currently regulated under CLM Act	-33.99245122	151.1323571
SANS SOUCI	Kendall Street Reserve	Lawson Street and Kendall STREET	Landfill	Under preliminary investigation order	-33.99966431	151.13005
SANS SOUCI	Former Service Station	542-544 Rocky Point ROAD	Service Station	Contamination was addressed via the planning process (EP&A Act)	-33.99376148	151.1316131
SANS SOUCI	Former 7-Eleven Ramsgate	368 Rocky Point ROAD	Service Station	Contamination formerly regulated under the CLM Act	-33.98615125	151.1359961
SCHOFIELDS	Reserve 478, Grange Avenue, Schofields	Reserve 478, Grange AVENUE	Landfill	Regulation under CLM Act not required	-33.701489	150.852739
SCONE	Shell Coles Express Service Station	91- 93 Kelly STREET	Service Station	Contamination currently regulated under CLM Act	-32.04715941	150.8676346
SCONE	Scone Works Depot	220 Susan STREET	Other Petroleum	Regulation under CLM Act not required	-32.04444892	150.879152
SCONE	Mobil Scone Airport Elt	8 Walter Pye AVENUE	Other Petroleum	Regulation under CLM Act not required	-32.03596733	150.8323698
SCONE	BP - Former Depot	Scone St, Guernsey St & Susan STREET	Service Station	Contamination formerly regulated under the CLM Act	-32.04599284	150.8662046
SCONE	BP Scone	26 Kelly STREET	Service Station	Regulation under CLM Act not required	-32.04033034	150.86549
SCONE	BP Scone Service Station	58 Kelly STREET	Service Station	Contamination currently regulated under CLM Act	-32.043752	150.866301
SEVEN HILLS	7-Eleven (Former Mobil) Service Station Seven Hills	151 Prospect HIGHWAY	Service Station	Regulation under CLM Act not required	-33.76894646	150.9427004
SEVEN HILLS	Australia Post	3 Powers ROAD	Unclassified	Regulation under CLM Act not required	-33.77434009	150.9395495
SEVEN HILLS	Car Park (Former Brickworks / Warehouse)	1 Powers ROAD	Other Industry	Regulation under CLM Act not required	-33.77387442	150.9379787
SEVEN HILLS	BP-branded Jasbe Petroleum Service Station	156 Prospect HIGHWAY	Service Station	Regulation under CLM Act not required	-33.76906502	150.9414821
SEVEN HILLS	Caltex Service Station	38 Abbott ROAD	Service Station	Regulation under CLM Act not required	-33.76692649	150.9548271

Suburb	SiteName	Address	ContaminationActivityType	ManagementClass	Latitude	Longitude
SEVEN HILLS	Caltex Service Station Seven Hills	105 Station ROAD	Service Station	Regulation under CLM Act not required	-33.77435881	150.9448733
SEVEN HILLS	Former Australian Waste Oil Refineries Site	27 Powers ROAD	Other Industry	Contamination formerly regulated under the CLM Act	-33.77536127	150.9511122
SHELLY BEACH	Former Shelly Beach Landfill	Oaks AVENUE	Landfill	Regulation under CLM Act not required	-33.36700551	151.4913631
SHORTLAND	Former Astra Street Landfill	2 (part) & 28 (part) Astra STREET	Landfill	Contamination currently regulated under CLM Act	-32.8689426	151.6974685
SHORTLAND	Tuxford Park landfill	10 King STREET	Landfill	Regulation under CLM Act not required	-32.87721139	151.6936837
SHORTLAND	Former Lorna St landfill	8/475 Sandgate ROAD	Landfill	Regulation under CLM Act not required	-32.87888726	151.7023245
SHORTLAND	7-Eleven (Former BP) Service Station	298-302 Sandgate ROAD	Service Station	Regulation under CLM Act not required	-32.8861645	151.6953912
SHORTLAND	Shortland Wastewater Treatment Works	Aden STREET	Other Industry	Under assessment	-32.882996	151.684745
SILVERWATER	Former Silverwater Landfill	Carnarvon ROAD	Landfill	Contamination currently regulated under CLM Act	-33.83506394	151.033214
SILVERWATER	Vacant property	103-105 Silverwater ROAD	Other Industry	Regulation under CLM Act not required	-33.83831374	151.0472576
SILVERWATER	Storage Facility	54-58 Derby STREET	Unclassified	Under assessment	-33.83855869	151.0478649
SILVERWATER	Former Printing Facility	46-58 Derby STREET	Other Industry	Under assessment	-33.83866058	151.0482675
SILVERWATER	Silverwater Correctional Complex	Holker STREET	Landfill	Regulation under CLM Act not required	-33.83123611	151.0585298
SINGLETON	BP Service Station Singleton	53 George (Cnr Macquarie St) STREET	Other Petroleum	Regulation under CLM Act not required	-32.56182325	151.1748054
SINGLETON	Singleton Gasworks	55-57 John STREET	Gasworks	Contamination formerly regulated under the CLM Act	-32.56774715	151.1658188
SINGLETON	Shell Coles Express Service Station	69-73 George STREET	Service Station	Regulation under CLM Act not required	-32.56297156	151.1755215

Suburb	SiteName	Address	ContaminationActivityType	ManagementClass	Latitude	Longitude
SINGLETON	Mobil Singleton Airport Elt	74B Range ROAD	Other Petroleum	Regulation under CLM Act not required	-32.60270846	151.1944828
SINGLETON	Putty Saw Mill	(via Singleton) Putty ROAD	Other Industry	Contamination currently regulated under CLM Act	-32.99958725	150.7111684
SINGLETON	NSW Mines Rescue Services - Singleton	6 Lachlan AVENUE	Other Industry	Regulation under CLM Act not required	-32.54537821	151.156584
SMITHFIELD	Caltex Smithfield	16-18 Tait STREET	Service Station	Regulation under CLM Act not required	-33.84596441	150.9435497
SMITHFIELD	Freestones	1 Hume ROAD	Other Petroleum	Regulation under CLM Act not required	-33.83577694	150.9310112
SMITHFIELD	Liquip International	13 Hume ROAD	Other Industry	Regulation under CLM Act not required	-33.83802635	150.9319034
SMITHFIELD	Coles Express (former Mobil) Service Station	678 The Horsley Drive, corner Smithfield ROAD	Service Station	Regulation under CLM Act not required	-33.85376154	150.9400104
SMITHFIELD	Former Landfill	Little STREET	Landfill	Contamination being managed via the planning process (EP&A Act)	-33.85025253	150.9411561
SOUTH ALBURY	BP Border Service Station	Corner Ebden Street and Wodonga PLACE	Service Station	Contamination formerly regulated under the CLM Act	-36.08875942	146.9093882
SOUTH BOWENFELS	Shell Coles Express Service Station	Lot 1 Great Western HIGHWAY	Service Station	Regulation under CLM Act not required	-33.50589001	150.1238487
SOUTH COOGEE	Caltex South Coogee Service Station	169-173 Malabar ROAD	Service Station	Regulation under CLM Act not required	-33.93233184	151.2574377
SOUTH GRAFTON	Shell Coles Express Service Station	91 Bent STREET	Service Station	Regulation under CLM Act not required	-29.70605829	152.9400329
SOUTH GRAFTON	Former United (former Mobil) Service Station	Corner Pacific Highway and Charles STREET	Service Station	Regulation under CLM Act not required	-29.70814828	152.9412928
SOUTH GRAFTON	Former Caltex Service Station	46-58 Schwinghammer STREET	Service Station	Regulation under CLM Act not required	-29.71149672	152.9453337
SOUTH GRAFTON	Former Caltex Depot South Grafton	72-82 Swallow ROAD	Other Petroleum	Regulation under CLM Act not required	-29.73168549	152.944024
SOUTH GRAFTON	Caltex Service Station	Pacific Hwy Cnr Gwyder HIGHWAY	Service Station	Regulation under CLM Act not required	-29.70739015	152.9425508

Suburb	SiteName	Address	ContaminationActivityType	ManagementClass	Latitude	Longitude
SOUTH GRANVILLE	Enhance Service Station South Granville	2 Rawson ROAD	Service Station	Regulation under CLM Act not required	-33.86366193	151.0088768
SOUTH KEMPSEY	Caltex Service Station	52 Lachlan STREET	Service Station	Regulation under CLM Act not required	-31.09361084	152.8370796
SOUTH LISMORE	North Coast Petroleum (Former Mobil) Depot Lismore	19-21 Elliot ROAD	Other Petroleum	Regulation under CLM Act not required	-28.81212046	153.2661935
SOUTH LISMORE	Former Mobil Service Station	126 - 128 Union STREET	Service Station	Regulation under CLM Act not required	-28.81242175	153.267541
SOUTH LISMORE	Caltex Service Station	237 Union STREET	Service Station	Regulation under CLM Act not required	-28.82052708	153.2648111
SOUTH LISMORE	Former Mobil Depot	26-32 Phyllis STREET	Other Petroleum	Regulation under CLM Act not required	-28.81005206	153.2660073
SOUTH MURWILLUMBAH	Former Caltex Depot	39 Lundberg DRIVE	Service Station	Regulation under CLM Act not required	-28.332622	153.4212884
SOUTH MURWILLUMBAH	Caltex Service Station	1-7 Buchanan (Cnr Tweed Valley Way) STREET	Service Station	Regulation under CLM Act not required	-28.32687988	153.4093274
SOUTH MURWILLUMBAH	Former Mobil Depot	45 Wardrop STREET	Other Petroleum	Regulation under CLM Act not required	-28.33421395	153.3993772
SOUTH NOWRA	Caltex South Nowra	100 Princes HIGHWAY	Service Station	Regulation under CLM Act not required	-34.90516081	150.6029621
SOUTH PENRITH	7-Eleven Service Station	45 Aspen STREET	Service Station	Regulation under CLM Act not required	-33.77727694	150.7107228
SOUTH TAMWORTH	Coles Express Tamworth	251 - 253 Goonoo Goonoo ROAD	Service Station	Contamination currently regulated under CLM Act	-31.1118945	150.9228523
SOUTH TAMWORTH	Caltex Service Station	2 Kathleen Street, corner Kent STREET	Service Station	Regulation under CLM Act not required	-31.10361712	150.9186343
SOUTH WENTWORTHVILLE	Aldi Stores Development	331-339 Great Western HIGHWAY	Metal Industry	Regulation under CLM Act not required	-33.81605854	150.9697429
SOUTH WENTWORTHVILLE	Caltex Service Station	313 Great Western HIGHWAY	Service Station	Regulation under CLM Act not required	-33.81643692	150.9718802
SOUTH WEST ROCKS	Former Trial Bay Caltex Depot	Phillip DRIVE	Other Petroleum	Regulation under CLM Act not required	-30.89190078	153.0573056

Suburb	SiteName	Address	ContaminationActivityType	ManagementClass	Latitude	Longitude
SOUTH WEST ROCKS	Former Shell Trial Bay Depot	Phillip DRIVE	Other Petroleum	Regulation under CLM Act not required	-30.89273836	153.0612772
SOUTH WEST ROCKS	Residential area and Reserve opposite Former Caltex terminal	Phillip DRIVE	Other Petroleum	Regulation under CLM Act not required	-30.89172594	153.0573164
SPRINGVALE	Springvale Colliery	Castlereagh HIGHWAY	Other Industry	Regulation under CLM Act not required	-33.40334736	150.1070462
ST CLAIR	7-Eleven (former Mobil) Service Station	4 Endeavour AVENUE	Service Station	Regulation under CLM Act not required	-33.79430926	150.7885793
ST IVES	7-Eleven (former Mobil) St Ives Service Station	157-159 Mona Vale Road, corner Putarri AVENUE	Service Station	Regulation under CLM Act not required	-33.73265301	151.1563899
ST IVES	Caltex Service Station	452 Mona Vale ROAD	Service Station	Regulation under CLM Act not required	-33.70752272	151.187545
ST IVES	Caltex Service Station	164 Mona Vale ROAD	Service Station	Regulation under CLM Act not required	-33.7307595	151.1570462
ST IVES	Caltex Service Station St Ives	363 Mona Vale ROAD	Service Station	Regulation under CLM Act not required	-33.7168971	151.1735263
ST IVES	Shell Service Station	179-181 Mona Vale ROAD	Service Station	Contamination formerly regulated under the CLM Act	-33.73124859	151.1575827
ST LEONARDS	Telstra Data Centre	4A Herbert STREET	Other Petroleum	Regulation under CLM Act not required	-33.81873741	151.1914222
ST MARYS	Former Woolworths Service Station	120-128 Forrester ROAD	Service Station	Regulation under CLM Act not required	-33.75525115	150.7752897
ST MARYS	7-Eleven (former Mobil) Service Station	2 Christie STREET	Service Station	Regulation under CLM Act not required	-33.74790843	150.7767667
ST MARYS	7-Eleven (former Mobil) Service Station	2 Wilson STREET	Service Station	Regulation under CLM Act not required	-33.77790415	150.771689
ST MARYS	Solveco	38 LINKS ROAD	Other Industry	Contamination currently regulated under CLM Act	-33.73875413	150.7716457
ST MARYS	Integral Energy Mt Druitt Transmission Substation	69 Kurrajong North ROAD	Other Industry	Regulation under CLM Act not required	-33.76376093	150.7921691
ST MARYS	Caltex St Marys Service Station	Wordoo St Cnr Forrester ROAD	Service Station	Regulation under CLM Act not required	-33.75334263	150.7755489

Suburb	SiteName	Address	ContaminationActivityType	ManagementClass	Latitude	Longitude
ST MARYS	Chemcolour Industries	19-25 Anne STREET	Chemical Industry	Regulation under CLM Act not required	-33.75027071	150.7725397
ST MARYS	Old Drycleaning location	1-7 Queen STREET	Other Industry	Under assessment	-33.76223376	150.774412
ST MARYS	St Mary's Shopping Village	10 Charles Hackett DRIVE	Other Industry	Regulation under CLM Act not required	-33.76647672	150.7710143
ST PETERS	Cooks River Rail Terminal	20 Canal ROAD	Unclassified	Regulation under CLM Act not required	-33.91943986	151.1726689
ST PETERS	Camdenville Park	May STREET	Other Industry	Regulation under CLM Act not required	-33.90911815	151.176951
ST PETERS	Former Tidyburn Facility	53 Barwon Park ROAD	Chemical Industry	Contamination formerly regulated under the CLM Act	-33.9130091	151.1809912
ST PETERS	BP Express Service Station	2 Princes HIGHWAY	Service Station	Regulation under CLM Act not required	-33.90982281	151.1809936
ST PETERS	Former Industrial Manufacturing Facility (Taubman's Paints)	75 Mary STREET	Other Industry	Regulation under CLM Act not required	-33.91307297	151.1731383
ST PETERS	Burrows Industrial Estate	1-3 Burrows ROAD	Landfill	Regulation under CLM Act not required	-33.91725	151.180616
STANMORE	125 Corunna Road	125 Corunna ROAD	Unclassified	Regulation under CLM Act not required	-33.88937382	151.1644589
STOCKTON	Former Coroba Landfill	310 Fullerton STREET	Landfill	Regulation under CLM Act not required	-32.89578751	151.7898857
STRATHFIELD	7-Eleven (former Mobil) Service Station	577 Liverpool ROAD	Service Station	Regulation under CLM Act not required	-33.88736091	151.0743474
STRATHFIELD SOUTH	Former Landfill Site	7-9 Dunlop STREET	Landfill	Regulation under CLM Act not required	-33.89509698	151.0796751
STROUD	Stroud Fuel Supplies (Former Caltex) Service Station	1 Cowper STREET	Service Station	Regulation under CLM Act not required	-32.39092749	151.9563089
SUFFOLK PARK	BP Service Station	207-209 Broken Head ROAD	Service Station	Regulation under CLM Act not required	-28.68800088	153.6083821
SUFFOLK PARK	Suffolk Park dip site	Cnr Broken Head Road & Beech DRIVE	Cattle Dip	Regulation under CLM Act not required	-28.6874242	153.6072824

Suburb	SiteName	Address	ContaminationActivityType	ManagementClass	Latitude	Longitude
SUMMER HILL	Maurice Dry Cleaners	150 Smith STREET	Other Industry	Under assessment	-33.891935	151.137331
SURRY HILLS	Woolworths Petrol Surry Hills	475 Cleveland STREET	Service Station	Regulation under CLM Act not required	-33.89223271	151.2161434
SURRY HILLS	Former Legion Cabs (Trading) Cooperative	81 & 81A (Formerly 69 - 81) Foveaux STREET	Service Station	Regulation under CLM Act not required	-33.88470082	151.2107944
SURRY HILLS	Ausgrid Road Reserve	Mary STREET	Other Industry	Regulation under CLM Act not required	-33.88292195	151.2095176
SUTHERLAND	United Service Station and Sutherland Reservoir	1 to 3 Oxford STREET	Service Station	Contamination currently regulated under CLM Act	-34.029532	151.0579906
SUTHERLAND	7-Eleven Service Station	693 Old Princes HIGHWAY	Service Station	Regulation under CLM Act not required	-34.02976735	151.0588789
SUTTON FOREST	Coles Express Sutton Forest West	Hume HIGHWAY	Service Station	Regulation under CLM Act not required	-34.60808989	150.2250592
SWANSEA	Caltex Service Station	126 Pacific HIGHWAY	Service Station	Regulation under CLM Act not required	-33.08811841	151.6381764
SWANSEA	Swansea 1 - Wastewater Pumping Station	137 and 137a Northcote AVENUE	Other Industry	Regulation under CLM Act not required	-33.09733813	151.6473669
SYDENHAM	SRA Land	117 Railway PARADE	Other Industry	Regulation under CLM Act not required	-33.91560723	151.1656846
SYDENHAM	Sydenham XPT Maintenance Facility	Way STREET	Other Industry	Regulation under CLM Act not required	-33.91698468	151.1614089
SYDNEY	Interpro House (OSP 46581)	447 Kent STREET	Other Petroleum	Regulation under CLM Act not required	-33.87225413	151.204761
SYDNEY	Eurostar Dry Cleaners	100 Oxford STREET	Chemical Industry	Regulation under CLM Act not required	-33.8792987	151.2156647
SYDNEY	Chifley Tower (basement fuel storage area)	2 Chifley SQUARE	Other Petroleum	Under assessment	-33.865992	151.211838
SYDNEY OLYMPIC PARK	RMS Western Precinct	14A-14E and 16 Hill ROAD	Other Petroleum	Regulation under CLM Act not required	-33.82239777	151.0758664
SYDNEY OLYMPIC PARK	Haslams Creek South Area 3	At Kronos Hill, Kevin Coombes AVENUE	Landfill	Contamination formerly regulated under the CLM Act	-33.84113059	151.0602966

Suburb	SiteName	Address	ContaminationActivityType	ManagementClass	Latitude	Longitude
SYDNEY OLYMPIC PARK	Bicentennial Park	Bicentennial DRIVE	Landfill	Ongoing maintenance required to manage residual contamination (CLM Act)	-33.84456248	151.0788116
SYDNEY OLYMPIC PARK	Former Golf Driving Range Landfill	Sarah Durack AVENUE	Landfill	Ongoing maintenance required to manage residual contamination (CLM Act)	-33.85358517	151.0713987
SYDNEY OLYMPIC PARK	Kronos Hill Landfill	Kevin Coombes AVENUE	Landfill	Ongoing maintenance required to manage residual contamination (CLM Act)	-33.84014442	151.0649521
SYDNEY OLYMPIC PARK	Wilson Park (Former oil gas plant site)	Newington ROAD	Gasworks	Ongoing maintenance required to manage residual contamination (CLM Act)	-33.82623982	151.0536833
SYDNEY OLYMPIC PARK	Woo-la-ra Landfill	Hill ROAD	Landfill	Ongoing maintenance required to manage residual contamination (CLM Act)	-33.82695807	151.07282
SYDNEY OLYMPIC PARK	Aquatic Centre Carpark Landfill	Shane Gould AVENUE	Landfill	Ongoing maintenance required to manage residual contamination (CLM Act)	-33.85153457	151.0678127
SYDNEY OLYMPIC PARK	Blaxland Common Landfill	Jamieson STREET	Landfill	Ongoing maintenance required to manage residual contamination (CLM Act)	-33.82638382	151.05972
SYLVANIA	Caltex Service Station	61 Port Hacking ROAD	Service Station	Regulation under CLM Act not required	-34.0140089	151.104212
SYLVANIA HEIGHTS	Ampol Service Station (former Caltex) - Sylvania Heights	414-416 Princes HIGHWAY	Service Station	Contamination currently regulated under CLM Act	-34.02361051	151.0895394
TALBINGO	Old Town Landfill	Bridle STREET	Landfill	Regulation under CLM Act not required	-35.59018237	148.3041771
TALBINGO	T3 Spoil dump and adjoining river sediments	Off Snowy Mountains HIGHWAY	Landfill	Contamination formerly regulated under the CLM Act	-35.6177268	148.2926158
TALBINGO	Former grit blasting site	Old Damsite ROAD	Other Industry	Regulation under CLM Act not required	-35.60894551	148.3030165
TALLAWANG	Rail Corridor at Tallawang	Whistons LANE	Other Industry	Under assessment	-32.201009	149.45324
TAMINDA	Mobil Depot	9 Hinkler ROAD	Other Petroleum	Regulation under CLM Act not required	-31.09584286	150.9040493
TAMWORTH	Caltex Tamworth Service Station	109 Gunnedah ROAD	Service Station	Regulation under CLM Act not required	-31.09723226	150.8955299
TAMWORTH	Curlew Crescent	19-29 Curlew CRESCENT	Metal Industry	Regulation under CLM Act not required	-31.06963607	150.9069306

Suburb	SiteName	Address	ContaminationActivityType	ManagementClass	Latitude	Longitude
TAMWORTH	Former Service Station, Fitzpatrick Super Fund, Tamworth	210 Goonoo Goonoo ROAD	Service Station	Regulation under CLM Act not required	-31.10613594	150.9234143
TAMWORTH	Gunnedah Road Site	49 GUNNEDAH ROAD	Other Industry	Contamination formerly regulated under the CLM Act	-31.09574904	150.9021583
TAMWORTH	Elovera Former Sheep Dip	730 Ascot Calala ROAD	Cattle Dip	Regulation under CLM Act not required	-31.1801846	150.962897
TAMWORTH	Housing NSW	29 -33 White STREET	Other Petroleum	Regulation under CLM Act not required	-31.0915651	150.9357811
TAMWORTH	BP Tamworth Service Station and Depot	27-29 Gunnedah ROAD	Other Petroleum	Under assessment	-31.09642128	150.9058193
TAMWORTH	Former Mobil Service Station	373-375 Armidale ROAD	Service Station	Regulation under CLM Act not required	-31.10122679	150.9441341
TAMWORTH	Kensell's Mitsubishi	11-14 Kable AVENUE	Other Petroleum	Regulation under CLM Act not required	-31.08921565	150.9273063
TAMWORTH	Caltex Star Tamworth	21 White STREET	Service Station	Regulation under CLM Act not required	-31.09255137	150.9341709
TAMWORTH	Former Service Station Tamworth	(Cnr Scott Rd) 254-256 Goonoo Goonoo ROAD	Service Station	Regulation under CLM Act not required	-31.1118945	150.9228523
TAMWORTH	Cleanaway Operations Pty Ltd	31 Gunnedah ROAD	Other Industry	Under assessment	-31.09621029	150.9051567
TAMWORTH	Elgas Depot (former gasworks)	115 Marius STREET	Gasworks	Under preliminary investigation order	-31.08546191	150.926437
TAMWORTH	Proposed ALDI Store Tamworth	194-196 Peel STREET	Other Industry	Under assessment	-31.08522053	150.9260054
TARAGO	Tarago Railway Siding	Goulburn STREET	Other Industry	Contamination currently regulated under CLM Act	-35.0695949	149.6516166
TARCUTTA	Mobil Service Station	(Hume Highway) 32 Sydney STREET	Service Station	Contamination formerly regulated under the CLM Act	-35.2772942	147.73574
TAREE	Caltex Taree	12 Pitt STREET	Service Station	Regulation under CLM Act not required	-31.90551738	152.4783334
TAREE	Former Caltex Depot	44 Stevenson STREET	Other Petroleum	Regulation under CLM Act not required	-31.90563595	152.4640848

Suburb	SiteName	Address	ContaminationActivityType	ManagementClass	Latitude	Longitude
TAREE	Former BP Service Station (Reliance Petroleum)	150 Manning River DRIVE	Service Station	Regulation under CLM Act not required	-31.93842026	152.4682056
TAREE	Former Shell Depot	53-55 Stevenson STREET	Other Petroleum	Regulation under CLM Act not required	-31.90514622	152.4649706
TAREE	United Service Station and Former Mobil Depot	85 Muldoon Street, corner Grey Gum ROAD	Service Station	Regulation under CLM Act not required	-31.89744109	152.4508569
TAREE	Caltex Service Station	104-106 Commerce STREET	Service Station	Regulation under CLM Act not required	-31.90720519	152.4500926
TAREE	Footpath in front of the former BP service station	53-55 Victoria STREET	Service Station	Regulation under CLM Act not required	-31.91015653	152.4659073
TAREN POINT	Former Oyster Farm	Part 2R Alexander Avenue and part 98 Woodlands ROAD	Other Industry	Contamination was addressed via the planning process (EP&A Act)	-34.01714802	151.1252694
TAREN POINT	Former Oyster Farmer	1A Atkinson ROAD	Other Industry	Regulation under CLM Act not required	-34.02081803	151.1283282
TAREN POINT	Former manufacturing site	46-50 Bay ROAD	Other Industry	Regulation under CLM Act not required	-34.0236184	151.1231649
TAREN POINT	Mangrove Lane Cycle pathway	Mangrove LANE	Unclassified	Regulation under CLM Act not required	-34.02404025	151.1324783
TAREN POINT	Caltex Service Station	114 Taren Point ROAD	Service Station	Regulation under CLM Act not required	-34.02065958	151.1218938
TAREN POINT	Shell Coles Express Service Station	99-103 Parraweena ROAD	Service Station	Regulation under CLM Act not required	-34.02630233	151.1200897
TAREN POINT	Redevelopment Site	25 Bay ROAD	Landfill	Regulation under CLM Act not required	-34.02119591	151.1274727
TELARAH	Former Ausgrid Depot	Green STREET	Other Industry	Regulation under CLM Act not required	-32.7276446	151.5269745
TELARAH	ACIRL	5 Junction STREET	Other Industry	Regulation under CLM Act not required	-32.73457183	151.5400128
TEMORA	Woolworths Caltex Temora	98-100 Hoskins STREET	Service Station	Regulation under CLM Act not required	-34.44324584	147.5318667
TEMORA	Former Temora Roundhouse	Corner Victoria and Camp STREET	Unclassified	Regulation under CLM Act not required	-34.450492	147.528955

Suburb	SiteName	Address	ContaminationActivityType	ManagementClass	Latitude	Longitude
TEMPE	Tempe Depot	1a Gannon STREET	Other Petroleum	Regulation under CLM Act not required	-33.92408255	151.1596469
TEMPE	Caltex Service Station	775 Princes HIGHWAY	Service Station	Contamination currently regulated under CLM Act	-33.9253681	151.1596532
TEMPE	Former Tempe Tip	South STREET	Landfill	Contamination currently regulated under CLM Act	-33.92558642	151.1667178
TEMPE	Railcorp Site Renwick Street	Renwick STREET	Other Industry	Regulation under CLM Act not required	-33.91997709	151.1576058
TENTERFIELD	United Tenterfield Service Station	94 Rouse STREET	Service Station	Under assessment	-29.06260969	152.0168305
TERALBA	Lake Macquarie Teralba Sanitary Depot	Griffen ROAD	Landfill	Regulation under CLM Act not required	-32.9372059	151.6214528
TERALBA	Lucky's Scrap Metal Yard	21 Racecourse ROAD	Metal Industry	Contamination currently regulated under CLM Act	-32.946854	151.617083
TERANIA CREEK	Former Izzards Cattle Tick Dip	Wallace ROAD	Cattle Dip	Contamination formerly regulated under the CLM Act	-28.64999469	153.2788615
THE ROCKS	Dawes Point Park	Hickson ROAD	Other Industry	Regulation under CLM Act not required	-33.855334	151.209726
THIRLMERE	Thirlmere Rail Heritage Museum	10 Barbour ROAD	Other Industry	Regulation under CLM Act not required	-34.20689245	150.5693902
THORNLEIGH	Caltex Thornleigh Service Station	192-198 Pennant Hills (Cnr Duffy Ave) ROAD	Service Station	Regulation under CLM Act not required	-33.72660793	151.08364
THORNLEIGH	Coles Express Service Station Thornleigh	188 - 190 Pennant Hills ROAD	Service Station	Regulation under CLM Act not required	-33.72502184	151.0850569
THORNTON	Energy Australia Thornton Pole Yard	55 Weakleys DRIVE	Other Industry	Regulation under CLM Act not required	-32.79973875	151.6374998
TIGHES HILL	Holcim Australia Cement Batching Plant	340 Industrial DRIVE	Other Industry	Regulation under CLM Act not required	-32.90532418	151.7574857
TIGHES HILL	SRA Land	73 Elizabeth STREET	Unclassified	Regulation under CLM Act not required	-32.90795794	151.754631
TIGHES HILL	Former Ampol Depot	94 Elizabeth STREET	Other Petroleum	Regulation under CLM Act not required	-32.90658137	151.757239

Suburb	SiteName	Address	ContaminationActivityType	ManagementClass	Latitude	Longitude
TIGHES HILL	Former Mobil Terminal	110 Elizabeth STREET	Other Petroleum	Contamination formerly regulated under the CLM Act	-32.90600406	151.7586907
TOCUMWAL	Former Mobil Depot	250 Murray STREET	Other Petroleum	Regulation under CLM Act not required	-35.79180653	145.5648214
TOCUMWAL	Former Mobil Depot	79-83 Deniliquin ROAD	Other Petroleum	Regulation under CLM Act not required	-35.80914914	145.5585528
TOMAGO	Balcombe Sweat Furnace	26 Laverick AVENUE	Metal Industry	Regulation under CLM Act not required	-32.82557395	151.7056416
TOMAGO	Former Hydromet Site	25 School DRIVE	Metal Industry	Under assessment	-32.8301553	151.7300603
TOMAGO	RZM Site - Tomago	1877 Pacific HIGHWAY	Other Industry	Regulation under CLM Act not required	-32.81419433	151.6985159
TOMERONG	Log Cabin Service Station (United Petroleum)	D1300 Princes HIGHWAY	Service Station	Regulation under CLM Act not required	-35.01820959	150.5779687
TOONGABBIE	7-Eleven (Former Mobil) Service Station Toongabbie	3 Metella ROAD	Service Station	Regulation under CLM Act not required	-33.78692357	150.9462837
TOORMINA	Caltex Service Station	2 Minorca PLACE	Service Station	Regulation under CLM Act not required	-30.35229568	153.0906606
TORONTO	Coles XP (Former Mobil) Toronto Service Station	133 - 137 Cary (Cnr Thorne St) STREET	Service Station	Regulation under CLM Act not required	-33.01187681	151.5930879
TORONTO	BP Toronto Service Station	132 Cary (Cnr Donnelly Ave) STREET	Service Station	Regulation under CLM Act not required	-33.01144673	151.5937863
TORONTO	Toronto Hotel	74 Victory PARADE	Unclassified	Regulation under CLM Act not required	-33.01214835	151.5958127
TORONTO	Caltex Service Station	147 Cary STREET	Service Station	Regulation under CLM Act not required	-33.01288007	151.5928388
TORONTO	155B Brighton Avenue, Toronto NSW 2283	155B Brighton AVENUE	Other Industry	Under assessment	-33.014912	151.59974
TOUKLEY	Former Shell Toukley Autoport	211 Main ROAD	Service Station	Regulation under CLM Act not required	-33.26383791	151.5386268
TOUKLEY	7-Eleven Australia	287 Main ROAD	Service Station	Regulation under CLM Act not required	-33.26469166	151.5462414

Suburb	SiteName	Address	ContaminationActivityType	ManagementClass	Latitude	Longitude
TRANGIE	Caltex Service Station	(Mitchell Hwy) 76 Narromine STREET	Service Station	Regulation under CLM Act not required	-32.03234676	147.985164
TUGGERAH	BP Tuggerah	100 Pacific HIGHWAY	Service Station	Regulation under CLM Act not required	-33.30578167	151.4198083
TUMBARUMBA	Former Caltex Depot	150 Albury STREET	Other Petroleum	Regulation under CLM Act not required	-35.77024081	147.9927182
TUMBI UMBI	Former Tumbi Landfill	140 Bellevue ROAD	Landfill	Regulation under CLM Act not required	-33.3993472	151.456471
TUMUT	CSR Blue Dam	Jepsen AVENUE	Other Industry	Regulation under CLM Act not required	-35.30098337	148.1958308
TUMUT	CSR Railway cutting	Jepsen AVENUE	Unclassified	Regulation under CLM Act not required	-35.30422002	148.1942579
TUMUT	Former Telstra Depot	22-26 Carey STREET	Other Industry	Regulation under CLM Act not required	-35.29873079	148.2191122
TUNCESTER	Asbestos Waste Burial Site	13 Rifle Range ROAD	Other Industry	Contamination currently regulated under CLM Act	-28.79939255	153.2193708
TUROSS HEAD	Tern Inn Restaurant (abandoned UPSS)	2 Trafalgar ROAD	Service Station	Regulation under CLM Act not required	-36.05871059	150.1308443
TURRAMURRA	7-Eleven (former Mobil) Service Station Turramurra	1408 Pacific HIGHWAY	Service Station	Regulation under CLM Act not required	-33.73326389	151.1264194
TURRAMURRA	Woolworths Service Station	1233 Pacific HIGHWAY	Service Station	Regulation under CLM Act not required	-33.73317594	151.1313195
TURRELLA	Tulloch Australia Pty Ltd	61 Turrella STREET	Chemical Industry	Contamination currently regulated under CLM Act	-33.92857213	151.1475387
TWEED HEADS	Former Mobil Quix Service Station	60 MINJUNGBAL DRIVE	Service Station	Contamination formerly regulated under the CLM Act	-28.20143775	153.5445381
TWEED HEADS	Francis Street Road Reserve adjacent to 79-81 Wharf Street, Tweed Heads	79-81 Wharf STREET	Other Petroleum	Regulation under CLM Act not required	-28.17351959	153.542262
TWEED HEADS SOUTH	Former BP Depot	142 Minjungbal DRIVE	Other Petroleum	Regulation under CLM Act not required	-28.20860702	153.5455932
TWEED HEADS SOUTH	Coles Express Service Station	Corner Minjungbal Drive and Heffron STREET	Service Station	Regulation under CLM Act not required	-28.19459987	153.5419978

Suburb	SiteName	Address	ContaminationActivityType	ManagementClass	Latitude	Longitude
TWEED HEADS SOUTH	Woolworths Plus Petrol	98-102 Pacific (100 Minjungbal Drive) HIGHWAY	Service Station	Regulation under CLM Act not required	-28.20488521	153.5448675
TWEED HEADS WEST	Caltex Service Station	96 to 98 Kennedy DRIVE	Service Station	Regulation under CLM Act not required	-28.1871486	153.5229866
TYAGARAH	Tyagarah Airstrip	25 Staceys WAY	Other Petroleum	Regulation under CLM Act not required	-28.59511995	153.546834
ULAN	Ulan Coal Mine	4505 Ulan ROAD	Other Industry	Regulation under CLM Act not required	-32.25620603	149.7558075
ULLADULLA	Coles Express Ulladulla	153 Princes HIGHWAY	Service Station	Regulation under CLM Act not required	-35.36288274	150.47272
ULLADULLA	Woolworths Petrol Station	155-157 Princes HIGHWAY	Service Station	Regulation under CLM Act not required	-35.36316263	150.4725668
ULLADULLA	Caltex Service Station	62A Deering Street, corner Princes HIGHWAY	Service Station	Regulation under CLM Act not required	-35.36276828	150.473578
ULTIMO	Shell Coles Express Service Station	387-429 Wattle STREET	Service Station	Regulation under CLM Act not required	-33.88138825	151.1966791
UNANDERRA	Endeavour Energy Springhill Field Service Centre	195 Five Island ROAD	Other Industry	Regulation under CLM Act not required	-34.45837706	150.8598825
UNANDERRA	BlueScope Stainless Steel	13 Marley PLACE	Metal Industry	Contamination currently regulated under CLM Act	-34.44959798	150.8571632
UNANDERRA	Unanderra Weekend Detention Centre	34-40 Lady Penryhn DRIVE	Landfill	Regulation under CLM Act not required	-34.4620226	150.8473821
UNANDERRA	Veolia Environmental Services	9 Waynote PLACE	Other Industry	Regulation under CLM Act not required	-34.46042393	150.863232
UNANDERRA	Caltex Service Station	86-98 Princes HIGHWAY	Service Station	Regulation under CLM Act not required	-34.45414951	150.845165
UNANDERRA	Former Prime Service Station and adjoining lands	41-49 Princes HIGHWAY	Service Station	Contamination formerly regulated under the CLM Act	-34.45056105	150.8490833
UNANDERRA	DGL Environmental Pty Ltd	201 Five Islands ROAD	Metal Industry	Under assessment	-34.453808	150.855247
URALLA	Caltex Service Station	103 Bridge STREET	Service Station	Regulation under CLM Act not required	-30.64524911	151.4934484

Suburb	SiteName	Address	ContaminationActivityType	ManagementClass	Latitude	Longitude
URALLA	Phoenix Foundry	44 Duke STREET	Metal Industry	Regulation under CLM Act not required	-30.65093272	151.5004479
URANQUINTY	Former Caltex Depot Kapooka (Wagga Wagga)	6876 Olympic (Uranquinty Rd) HIGHWAY	Service Station	Regulation under CLM Act not required	-35.15319793	147.3085469
URUNGA	Former Antimony Process plant	Hillside DRIVE	Chemical Industry	Contamination currently regulated under CLM Act	-30.50422942	153.0132011
VALENTINE	BP Express Service Station	855 Macquarie DRIVE	Service Station	Regulation under CLM Act not required	-33.00801109	151.6425806
VALENTINE	Valentine Public School	Tallawalla ROAD	Unclassified	Regulation under CLM Act not required	-33.0091613	151.6423231
VALLA	BP Nambucca Heads (Travel Centre and Truckstop)	2 Corkwood ROAD	Other Industry	Regulation under CLM Act not required	-30.628134	152.972702
VILLAWOOD	Nepotian (Former Toll) Site	110A Christina ROAD	Other Industry	Under preliminary investigation order	-33.87919117	150.9812193
VILLAWOOD	Former Defence Site	29 Biloela STREET	Landfill	Regulation under CLM Act not required	-33.88782978	150.9886275
VILLAWOOD	Former Siemens/Westinghouse	49 Miowera ROAD	Other Industry	Contamination formerly regulated under the CLM Act	-33.87641909	150.9836746
VILLAWOOD	Former Orica Crop Care	2 Christina ROAD	Chemical Industry	Contamination currently regulated under CLM Act	-33.880329	150.9896329
VILLAWOOD	PPG Industries	9 Birmingham AVENUE	Chemical Industry	Regulation under CLM Act not required	-33.87800757	150.9887929
VILLAWOOD	Former Electrical Component Manufacturer	66 Christina ROAD	Other Industry	Ongoing maintenance required to manage residual contamination (CLM Act)	-33.88018315	150.9838773
VILLAWOOD	Ettason Villawood Site	2A Birmingham AVENUE	Chemical Industry	Regulation under CLM Act not required	-33.87877335	150.9827722
VINEYARD	Shell Coles Express Service Station	731 Windsor ROAD	Service Station	Regulation under CLM Act not required	-33.65780463	150.8753245
WAGGA WAGGA	Caltex Service Station	170 Fitzmaurice STREET	Service Station	Regulation under CLM Act not required	-35.10289587	147.3679002
WAGGA WAGGA	Former BP Service Station	31 Bourke STREET	Service Station	Regulation under CLM Act not required	-35.12626628	147.3547199

Suburb	SiteName	Address	ContaminationActivityType	ManagementClass	Latitude	Longitude
WAGGA WAGGA	Caltex (former Mobil) Service Station	106 Edward STREET	Service Station	Regulation under CLM Act not required	-35.11910909	147.3682364
WAGGA WAGGA	Former Caltex Depot	60 Lake Albert DRIVE	Service Station	Regulation under CLM Act not required	-35.12316794	147.37724
WAGGA WAGGA	Former Mobil Depot Wagga Wagga	97-99 Coleman STREET	Other Petroleum	Regulation under CLM Act not required	-35.12173871	147.3576651
WAGGA WAGGA	Ashmunt Autoport	Cnr Tobruk Street and Bardia STREET	Service Station	Regulation under CLM Act not required	-35.12517373	147.329919
WAGGA WAGGA	Former Caltex Service Station	343 Hammond AVENUE	Service Station	Regulation under CLM Act not required	-35.12420793	147.4157959
WAGGA WAGGA	Caltex Service Station	56 - 60 Docker St STREET	Service Station	Regulation under CLM Act not required	-35.11737947	147.3558145
WAGGA WAGGA	Former Iron Foundry	212-230 Hammond STREET	Metal Industry	Regulation under CLM Act not required	-35.12605478	147.4045461
WAGGA WAGGA	Coles Express Wagga Wagga	353-355 Edward STREET	Service Station	Regulation under CLM Act not required	-35.11606625	147.3509339
WAGGA WAGGA	Former Wiradjuri landfill	Narrung STREET	Landfill	Under assessment	-35.09628532	147.3619535
WAGGA WAGGA	Former Gasworks	54 Chaston STREET	Gasworks	Ongoing maintenance required to manage residual contamination (CLM Act)	-35.12262069	147.3482778
WAGGA WAGGA	Former Gasworks	Cnr Tarcutta Street and Cross STREET	Gasworks	Ongoing maintenance required to manage residual contamination (CLM Act)	-35.10871183	147.3737933
WAGGA WAGGA	BP Wagga Wagga	180 Edward STREET	Service Station	Regulation under CLM Act not required	-35.11850802	147.3639619
WAGGA WAGGA	Former Dry Cleaning Facility	183 Fitzmaurice STREET	Other Industry	Contamination currently regulated under CLM Act	-35.10209987	147.3683852
WAHROONGA	Coles Express Wahroonga	1601 Pacific HIGHWAY	Service Station	Regulation under CLM Act not required	-33.71945571	151.1163002
WAHROONGA	7-Eleven Service Station	1579 Pacific HIGHWAY	Service Station	Regulation under CLM Act not required	-33.71974617	151.1168106
WAITARA	Caltex Service Station	59-61 Pacific HIGHWAY	Service Station	Regulation under CLM Act not required	-33.71064349	151.1024644

Suburb	SiteName	Address	ContaminationActivityType	ManagementClass	Latitude	Longitude
WALGETT	Former Shell Depot	Castlereagh HIGHWAY	Other Petroleum	Regulation under CLM Act not required	-30.00861179	148.1239938
WALLERAWANG	Wallerawang Power Station	1 Main STREET	Other Petroleum	Regulation under CLM Act not required	-33.40339296	150.0855101
WALLERAWANG	Lidsdale Coal Loading Facility	Main STREET	Other Industry	Regulation under CLM Act not required	-33.39996523	150.0737717
WALLSEND	Caltex Maryland Service Station Wallsend	41 Minmi ROAD	Service Station	Regulation under CLM Act not required	-32.88967866	151.6619253
WALLSEND	Coles Express Wallsend East	15 Thomas STREET	Service Station	Regulation under CLM Act not required	-32.90719444	151.6693426
WALLSEND	OneSteel Recycling	64-80 Sandgate ROAD	Metal Industry	Regulation under CLM Act not required	-32.89425477	151.6799648
WALLSEND	Ausgrid Wallsend Depot	Abbott STREET	Other Industry	Regulation under CLM Act not required	-32.90162796	151.6857267
WALLSEND	Cnr of Douglas Street and 111 Newcastle Road Wallsend	111 Newcastle ROAD	Metal Industry	Regulation under CLM Act not required	-32.90416617	151.6832227
WAMBERAL	Caltex Service Station	654 The Entrance ROAD	Service Station	Regulation under CLM Act not required	-33.42338668	151.4375685
WANGI WANGI	Myuna Colliery	Wangi Point ROAD	Other Industry	Regulation under CLM Act not required	-33.06139532	151.5697186
WARATAH	Waratah Area Health	Turton ROAD	Unclassified	Regulation under CLM Act not required	-32.90961233	151.7260867
WARATAH	Waratah former Gasworks	Turton and Georgetown ROADS	Gasworks	Regulation being finalised	-32.90591166	151.7272715
WARDELL	Nancy's Cattle Dip, Thurgates Lane, Wardell	Thurgates LANE	Cattle Dip	Regulation under CLM Act not required	-28.9540212	153.4274874
WARILLA	Woolworths Petrol Warilla	43 -57 Shellharbour ROAD	Service Station	Regulation under CLM Act not required	-34.5470966	150.863748
WARKWORTH	Emulsion Plant, Dyno Nobel Asia Pacific Pty Ltd	186 Long Point ROAD	Chemical Industry	Regulation under CLM Act not required	-32.5781708	151.0834387
WARKWORTH	United Colliery	Jerrys Plains ROAD	Other Industry	Regulation under CLM Act not required	-32.5654356	150.9916698

Suburb	SiteName	Address	ContaminationActivityType	ManagementClass	Latitude	Longitude
WARNERS BAY	Caltex Service Station	55 King STREET	Service Station	Regulation under CLM Act not required	-32.97418806	151.6476184
WARNERS BAY	7-Eleven (former Mobil) Service Station	393 Hillsborough ROAD	Service Station	Regulation under CLM Act not required	-32.9659363	151.6543264
WARNERS BAY	Historically Filled Land	41-43 Charles STREET	Unclassified	Regulation under CLM Act not required	-32.97340461	151.6464383
WARNERVALE	Former Timber Treatment Plant	Aldenham and Railway ROADS	Other Industry	Contamination formerly regulated under the CLM Act	-33.24732018	151.4469037
WARRAGAMBA	Warragamba Dam Viewing Platform	Eighteenth STREET	Unclassified	Regulation under CLM Act not required	-33.88545624	150.6016219
WARRAGAMBA	Megarrity's Creek Site	Weir ROAD	Unclassified	Regulation under CLM Act not required	-33.8873146	150.5967305
WARRAWONG	Caltex Service Station	75-77 King STREET	Service Station	Regulation under CLM Act not required	-34.49037817	150.888802
WARREN	Former Shell Depot	8 Dubbo STREET	Other Petroleum	Regulation under CLM Act not required	-31.69379262	147.8308088
WARREN	Caltex Warren Service Station	1 Coonamble ROAD	Service Station	Regulation under CLM Act not required	-31.69508383	147.8405578
WARREN	Former Mobil Warren Depot	16 Dubbo STREET	Other Petroleum	Contamination currently regulated under CLM Act	-31.6943058	147.8314606
WARWICK FARM	Warwick Farm Public School	95 Lawrence Hargrave ROAD	Unclassified	Regulation under CLM Act not required	-33.90978695	150.9291852
WATERLOO	Proposed Construction Site	2 John STREET	Other Industry	Regulation under CLM Act not required	-33.89989686	151.2010324
WATERLOO	Waverley Woollahra Process Plant	355 Botany ROAD	Other Industry	Regulation under CLM Act not required	-33.9063092	151.2042672
WATERLOO	Shell Coles Express Service Station	867-877 South Dowling STREET	Service Station	Regulation under CLM Act not required	-33.90179774	151.2143789
WATERLOO	Lawrence Dry Cleaners	887-893 Bourke STREET	Unclassified	Contamination currently regulated under CLM Act	-33.89897433	151.2101436
WATERLOO	Divercity Waterloo Blocks C & D and adjacent plaza / park	1, 9, 13, 13A, 13B and 23 Archibald Avenue, 20 Dunkerley Place and 850 Bourke STREET	Other Industry	Regulation under CLM Act not required	-33.90200158	151.2098496

Suburb	SiteName	Address	ContaminationActivityType	ManagementClass	Latitude	Longitude
WATERLOO	Iconic (Former Chubb Factory) Waterloo	830-838 Elizabeth STREET	Other Industry	Regulation under CLM Act not required	-33.90227718	151.2060305
WATERLOO	22-24 Archibald Avenue	22-24 Archibald AVENUE	Other Petroleum	Regulation under CLM Act not required	-33.90206938	151.2139293
WAUCHOPE	Expressway Spares UST	3 Sancrox ROAD	Other Petroleum	Regulation under CLM Act not required	-31.44163879	152.8231104
WAUCHOPE	Former Shell Depot	56-64 High STREET	Other Petroleum	Regulation under CLM Act not required	-31.45804845	152.7314151
WAUCHOPE	Wauchope Service Station	57 High STREET	Service Station	Regulation under CLM Act not required	-31.45737022	152.7305018
WAUCHOPE	Former Timber Treatment Site	Blackbutt DRIVE	Other Industry	Regulation under CLM Act not required	-31.46575645	152.7228555
WAUCHOPE	Shell Coles Express Service Station	64 High STREET	Service Station	Regulation under CLM Act not required	-31.45764495	152.7315975
WAUCHOPE	Wauchope Public Primary School	2 Waugh STREET	Unclassified	Regulation under CLM Act not required	-31.45602953	152.7295059
WAVERTON	SRA Land	95 Bay ROAD	Unclassified	Contamination formerly regulated under the CLM Act	-33.83716728	151.1969497
WAVERTON	Berry's Bay Woodley's Marina	1 Balls Head DRIVE	Other Industry	Contamination formerly regulated under the POEO Act	-33.84441851	151.1947433
WAVERTON	Oyster Cove AGL	2 King STREET	Gasworks	Ongoing maintenance required to manage residual contamination (CLM Act)	-33.83637995	151.193541
WEE JASPER	Wee Jasper Tavern	6499 Wee Jasper ROAD	Other Industry	Regulation under CLM Act not required	-35.10992483	148.679428
WELLINGTON	Former Caltex Service Station	124-128 Lee STREET	Service Station	Regulation under CLM Act not required	-32.55082729	148.9411537
WELLINGTON	BP Wellington Service Station	35A Maxwell STREET	Service Station	Under assessment	-32.55835121	148.9447284
WELLINGTON	Woolworths Petrol Wellington	79 Lee STREET	Service Station	Regulation under CLM Act not required	-32.54874227	148.9408531
WENTWORTH	Caltex - Wentworth	110 Adams STREET	Service Station	Regulation under CLM Act not required	-34.1024927	141.9160539

Suburb	SiteName	Address	ContaminationActivityType	ManagementClass	Latitude	Longitude
WENTWORTH FALLS	Bodington Hospital	Bodington DRIVE	Unclassified	Contamination formerly regulated under the CLM Act	-33.73204611	150.3874554
WENTWORTH POINT	RMS Eastern Precinct	3-7 Burroway ROAD	Other Petroleum	Regulation under CLM Act not required	-33.8233882	151.0815668
WENTWORTH POINT	Former TNT Express	23 Bennelong PARKWAY	Other Petroleum	Regulation under CLM Act not required	-33.83115118	151.0726636
WENTWORTHVILLE	Former Workshop	2 Rawson Rd and 8 Barfil CRESCENT	Unclassified	Regulation under CLM Act not required	-33.81568808	150.9671853
WERRINGTON	Caltex Service Station	Cnr Dunheved Rd and Henry Lawson DRIVE	Service Station	Regulation under CLM Act not required	-33.74577725	150.7409877
WERRINGTON	Claremont Meadows Former landfill	Gipps STREET	Landfill	Regulation under CLM Act not required	-33.77341076	150.7557628
WERRINGTON COUNTY	7-Eleven Werrington	Lot 122 Dunheved ROAD	Service Station	Regulation under CLM Act not required	-33.74699408	150.7428609
WEST BALLINA	Caltex Big Prawn Service Station	Pacific HIGHWAY	Service Station	Contamination formerly regulated under the CLM Act	-28.86374913	153.5321482
WEST GOSFORD	Caltex Service Station	283 Manns ROAD	Service Station	Regulation under CLM Act not required	-33.41659727	151.325219
WEST GOSFORD	Caltex Service Station	69-71 Pacific HIGHWAY	Service Station	Regulation under CLM Act not required	-33.42729985	151.3214621
WEST GOSFORD	Caltex Service Station	30a Pacific HIGHWAY	Service Station	Regulation under CLM Act not required	-33.42778813	151.3190581
WEST GOSFORD	Adcock Memorial Park	Central Coast HIGHWAY	Landfill	Contamination currently regulated under CLM Act	-33.42963075	151.3273331
WEST NOWRA	Endeavour Energy Nowra Field Service Centre	20 Depot ROAD	Other Industry	Regulation under CLM Act not required	-34.88993085	150.5878854
WEST PENNANT HILLS	7-Eleven (former Mobil) Service Station	552 Pennant Hills ROAD	Service Station	Regulation under CLM Act not required	-33.74686545	151.0508067
WEST RYDE	7-Eleven (former Mobil) Service Station	917 Victoria ROAD	Service Station	Regulation under CLM Act not required	-33.80921103	151.0932917
WEST RYDE	Pfizer Australia Pty Ltd	38-42 Wharf ROAD	Chemical Industry	Regulation under CLM Act not required	-33.81021085	151.0693631

Suburb	SiteName	Address	ContaminationActivityType	ManagementClass	Latitude	Longitude
WEST RYDE	Reckitt Benckiser	44 Wharf ROAD	Chemical Industry	Regulation under CLM Act not required	-33.81172205	151.0692752
WEST RYDE	JHM Property Development	2A Mellor STREET	Other Industry	Regulation under CLM Act not required	-33.81207534	151.094598
WEST TAMWORTH	Woolworths Petrol	119 Bridge STREET	Service Station	Regulation under CLM Act not required	-31.09358262	150.9167693
WEST WALLSEND	West Wallsend Cemetery	6 Cemetery ROAD	Unclassified	Regulation under CLM Act not required	-32.902828	151.570636
WEST WYALONG	Lowes Petroleum (Former BP) Depot West Wyalong	Compton (formerly known as Town Bypass/Railway Road) ROAD	Other Petroleum	Regulation under CLM Act not required	-33.93440247	147.2154596
WEST WYALONG	Caltex Depot	(Wyalong By-pass Rd) Lot 1-3 Showground ROAD	Service Station	Regulation under CLM Act not required	-33.92580863	147.1978504
WEST WYALONG	Former Mobil Depot	104 Compton ROAD	Other Petroleum	Regulation under CLM Act not required	-33.93449194	147.2147948
WESTON	Illegal Dumping Site	Corner Kline Street & First STREET	Unclassified	Regulation under CLM Act not required	-32.81367986	151.4551507
WETHERILL PARK	Former Fuel Storage Depot	200-212 Cowpasture ROAD	Other Petroleum	Regulation under CLM Act not required	-33.84568871	150.8764012
WETHERILL PARK	Sims Wetherill Park	35-37 Frank STREET	Metal Industry	Regulation under CLM Act not required	-33.84056122	150.9086265
WETHERILL PARK	Shell Coles Express Service Station	565 Polding STREET	Service Station	Regulation under CLM Act not required	-33.8569731	150.8992804
WETHERILL PARK	Cleanaway (Formerly Nationwide Oil) Wetherill Park	6 Davis ROAD	Other Industry	Regulation under CLM Act not required	-33.83770038	150.9045197
WETHERILL PARK	BOC Sydney Operations Centre	428-440 Victoria STREET	Chemical Industry	Regulation being finalised	-33.84375988	150.8960027
WETHERILL PARK	Camide Former Landfill	Newton ROAD	Landfill	Regulation under CLM Act not required	-33.83898879	150.8963813
WETHERILL PARK	Fairfield Sustainable Resource Centre	Corner Hassall Street and Widemere ROAD	Other Industry	Under assessment	-33.838947	150.914593
WICKHAM	Caltex Terminal and "Building 33" on offsite adjacent land	156 Hannell Street and 33 Annie STREET	Other Petroleum	Contamination currently regulated under CLM Act	-32.9153413	151.7560062

Suburb	SiteName	Address	ContaminationActivityType	ManagementClass	Latitude	Longitude
WICKHAM	Former Warehouse	10 Dangar STREET	Unclassified	Regulation under CLM Act not required	-32.92383206	151.759761
WICKHAM	Former Factory	57 Annie STREET	Other Industry	Regulation under CLM Act not required	-32.91524827	151.7539893
WICKHAM	Railcorp Wickham	50 Railway STREET	Other Industry	Regulation under CLM Act not required	-32.9210433	151.7544687
WICKHAM	Fuchs Lubricants Wickham	2 Holland STREET	Other Industry	Contamination currently regulated under CLM Act	-32.9214709	151.7556928
WILBERFORCE	Former Drum Reconditioners	12-14 Box AVENUE	Other Industry	Contamination formerly regulated under the CLM Act	-33.5453884	150.8587934
WILBERFORCE	Former Solvent Recycling Site	13 Box AVENUE	Chemical Industry	Regulation under CLM Act not required	-33.54557427	150.8577006
WILEY PARK	Sydney Water Property	1B Hillcrest STREET	Other Industry	Regulation under CLM Act not required	-33.92391634	151.0676256
WILLIAMTOWN	Hunter Land Effluent Pond	38 Cabbage Tree ROAD	Other Industry	Regulation under CLM Act not required	-32.80750069	151.8310107
WILLOUGHBY	Shell Coles Express Service Station	616-626 Willoughby ROAD	Service Station	Regulation under CLM Act not required	-33.80593769	151.1988559
WILLOUGHBY	Caltex Service Station	157 Penhur STREET	Service Station	Regulation under CLM Act not required	-33.79793513	151.1981926
WILLOUGHBY	BP Willoughby Express Tower	498 Willoughby STREET	Service Station	Contamination currently regulated under POEO Act	-33.81022918	151.199315
WILLOUGHBY	Bicentennial Reserve, Flat Rock Gully, Willoughby Leisure Centre	Small STREET	Other Industry	Under assessment	-33.811961	151.200321
WILLOUGHBY EAST	Willoughby Bus Depot	Corner Ann Street and Stan STREET	Other Industry	Regulation under CLM Act not required	-33.7982569	151.2038993
WILTON	Condell Park Homestead	(Part Lot 17 DP 270536) Condell Park ROAD	Unclassified	Regulation under CLM Act not required	-34.21910141	150.6837962
WINDANG	Caltex Service Station	244-248 Windang ROAD	Service Station	Regulation under CLM Act not required	-34.5274434	150.8691161
WINDSOR	Former Caltex Service Station	46-52 Macquarie STREET	Service Station	Regulation under CLM Act not required	-33.60783315	150.8213428

Suburb	SiteName	Address	ContaminationActivityType	ManagementClass	Latitude	Longitude
WINDSOR	Former Caltex Windsor Depot and Service Station	48-50 Mileham STREET	Service Station	Regulation under CLM Act not required	-33.61538627	150.8157517
WINDSOR	Woolworths (former Caltex) Service Station	Cnr Macquarie Street & Baker STREET	Service Station	Regulation under CLM Act not required	-33.60569346	150.8232803
WINDSOR	Former Fire Station Windsor	19 Fitzgerald STREET	Other Industry	Under assessment	-33.6064873	150.8199089
WINDSOR	Windsor Zone Substation	56-60 Macquarie STREET	Other Industry	Under assessment	-33.608114	150.820854
WINGHAM	Former Caltex Service Station	1036-1038 Wingham ROAD	Service Station	Regulation under CLM Act not required	-31.86236594	152.3805752
WINGHAM	Bogas Service Station	Cnr Primrose Street and Isabella STREET	Service Station	Regulation under CLM Act not required	-31.86833656	152.3716346
WINMALEE	Prime Winmalee Service Station	281 Hawkesbury ROAD	Service Station	Regulation under CLM Act not required	-33.68223276	150.5997203
WIRLINGA	Former Liquid Waste Disposal Facility	704 Riverina ROAD	Unclassified	Regulation under CLM Act not required	-36.07103958	147.0193522
WOLLI CREEK	Former Ausgrid Substation 10061	13 Gertrude STREET	Other Industry	Regulation under CLM Act not required	-33.93364031	151.1543818
WOLLONGONG	Redevelopment site	33 - 39 Beatson STREET	Other Petroleum	Regulation under CLM Act not required	-34.43196083	150.8976661
WOLLONGONG	Caltex Service Station	9 Flinders STREET	Service Station	Regulation under CLM Act not required	-34.41505616	150.8932515
WOLLONGONG	Greenhouse Park	Springhill ROAD	Landfill	Contamination currently regulated under CLM Act	-34.44119949	150.8931764
WOLLONGONG	Former Wollongong Gasworks	120 and 122 Smith STREET	Gasworks	Regulation under CLM Act not required	-34.42030173	150.8906745
WOLLONGONG	Woolworths Service Station	425 Crown STREET	Service Station	Contamination currently regulated under CLM Act	-34.42637378	150.8799288
WOLLONGONG	Wollongong Harbour Central Spur	Off Endeavour DRIVE	Other Petroleum	Regulation under CLM Act not required	-34.42066879	150.906821
WOODBURN	Caltex Service Station	129 River STREET	Service Station	Regulation under CLM Act not required	-29.07206887	153.3409769

Suburb	SiteName	Address	ContaminationActivityType	ManagementClass	Latitude	Longitude
WOODBURN	Crown Reserve 88037 Woodburn	Pacific HIGHWAY	Landfill	Regulation under CLM Act not required	-29.06580577	153.3541886
WOOLGOOLGA	Caltex Woolgoolga Service Station	16 Bosworth ROAD	Service Station	Regulation under CLM Act not required	-30.12569561	153.1946006
WOOLGOOLGA	United Petroleum Service Station (1868 Solitary Islands Way)	56 Clarence STREET	Service Station	Contamination currently regulated under CLM Act	-30.11045544	153.1904609
WOOLLAHRA	Former Service Station	20 Wallis STREET	Service Station	Regulation under CLM Act not required	-33.8901965	151.2372752
WOOLLAHRA	Proposed Jewish Care Centre	7-21 Saber STREET	Unclassified	Regulation under CLM Act not required	-33.8904055	151.2480062
WOOLLAHRA	Caltex Woollahra Service Station	116 Old South Head ROAD	Service Station	Contamination formerly regulated under the CLM Act	-33.88959697	151.2553736
WOOLLOOMOOLOO	Former BP Service Station	2 Dowley STREET	Service Station	Contamination being managed via the planning process (EP&A Act)	-33.86940191	151.2218741
WOLOMIN	Woolomin Gold Rush Store	65 Nundle ROAD	Other Petroleum	Contamination formerly regulated under the CLM Act	-31.30415134	151.149729
WOOLOOWARE	Caltex Service Station	100 Woollooware ROAD	Service Station	Regulation under CLM Act not required	-34.05274635	151.1408413
WOOLOOWARE	Oyster Farm	Captain Cook DRIVE	Other Industry	Regulation under CLM Act not required	-34.03807914	151.1476055
WOONGARRAH	Former Warnervale Landfill	236-264 Hakone ROAD	Landfill	Regulation under CLM Act not required	-33.2376313	151.464362
WOOTTON	Former Chemical Spill Site	11859 Pacific HIGHWAY	Chemical Industry	Regulation under CLM Act not required	-32.28168548	152.3117819
WOY WOY	Mobil Former Woy Woy Service Station and adjacent land	177-181 Blackwall ROAD	Service Station	Contamination formerly regulated under the CLM Act	-33.49257884	151.3273559
WOY WOY	Barry Robertson Holden	231 Blackwall ROAD	Service Station	Regulation under CLM Act not required	-33.49621068	151.3285128
WOY WOY	Bogas Service Station	66 Memorial AVENUE	Service Station	Contamination currently regulated under CLM Act	-33.5069738	151.3315579
WOY WOY	Rogers Park	Dunban ROAD	Landfill	Regulation under CLM Act not required	-33.50009693	151.3181347

Suburb	SiteName	Address	ContaminationActivityType	ManagementClass	Latitude	Longitude
WOY WOY	Austin Butler Memorial Oval	Blackwall ROAD	Landfill	Regulation under CLM Act not required	-33.48672201	151.3283032
WOY WOY	James Browne Oval	Welcome STREET	Landfill	Regulation under CLM Act not required	-33.49720596	151.3242986
WOY WOY	7-Eleven Service Station	Corner Rawson and Ocean Beach ROADS	Service Station	Under assessment	-33.493563	151.320598
WYALONG	Caltex Service Station	50 Neeld (Newell Highway) STREET	Service Station	Regulation under CLM Act not required	-33.92665025	147.2446546
WYOMING	Caltex Service Station Wyoming	465 Pacific HIGHWAY	Service Station	Regulation under CLM Act not required	-33.40945391	151.3499812
WYONG	Wyong Bayer/Kemcon	16 Lucca ROAD	Chemical Industry	Contamination formerly regulated under the CLM Act	-33.26192339	151.4429446
WYONG	Caltex Service Station	M1 Pacific (Northbound) MOTORWAY	Service Station	Regulation under CLM Act not required	-33.25641477	151.4024821
WYONG	Caltex Service Station	M1 Pacific (Southbound) MOTORWAY	Service Station	Regulation under CLM Act not required	-33.25330747	151.4053862
WYONG	IXOM Facility	8 Pavitt CRESCENT	Other Industry	Regulation under CLM Act not required	-33.26379108	151.4485113
YAGOONA	Galserv Galvanising Services	117-153 Rookwood ROAD	Metal Industry	Contamination currently regulated under POEO Act	-33.89493085	151.0388013
YAGOONA	BP Service Station Potts Hill (Yagoona)	155 Rookwood ROAD	Service Station	Regulation under CLM Act not required	-33.89330525	151.0390969
YAGOONA	7-Eleven (former Mobil) Service Station	519 Hume HIGHWAY	Service Station	Regulation under CLM Act not required	-33.90760623	151.0207783
YAGOONA	Shell Coles Express Service Station	112 Rookwood ROAD	Service Station	Regulation under CLM Act not required	-33.89856213	151.0370458
YAGOONA	Sydney Water Corporation Potts Hill Complex	91 Brunner ROAD	Other Industry	Regulation under CLM Act not required	-33.89887589	151.0289165
YALLAH	Tallawarra Power Station site	Princes HIGHWAY	Unclassified	Ongoing maintenance required to manage residual contamination (CLM Act)	-34.52412143	150.8062159
YAMBA	Caltex Service Station	22 Treelands DRIVE	Service Station	Regulation under CLM Act not required	-29.42701701	153.3279204

Suburb	SiteName	Address	ContaminationActivityType	ManagementClass	Latitude	Longitude
YANCO	Former Service Station	14 Main AVENUE	Service Station	Contamination formerly regulated under the CLM Act	-34.60356494	146.4105016
YASS	Caltex Service Station	228 Comur STREET	Service Station	Regulation under CLM Act not required	-34.84440036	148.9140179
YASS	Caltex Service Station	1715 Yass Valley WAY	Service Station	Regulation under CLM Act not required	-34.80708856	148.8824228
YASS	Former Mobil Depot Yass and adjacent land	54-58 Laidlaw STREET	Service Station	Ongoing maintenance required to manage residual contamination (CLM Act)	-34.83252976	148.9068888
YASS	Former Gasworks	Dutton STREET	Gasworks	Contamination currently regulated under CLM Act	-34.83982614	148.9060029
YASS	Transgrid Depot Yass	Perry STREET	Unclassified	Under assessment	-34.86238341	148.9052809
YENNORA	Former Alcoa Australia Rolled Products Facility - Area 3	1 Kiora CRESCENT	Metal Industry	Regulation under CLM Act not required	-33.86568158	150.9649297
YENNORA	Spicer Axle Australia Manufacturing Facility	205-231 Fairfield ROAD	Other Industry	Regulation under CLM Act not required	-33.85655114	150.9579167
YENNORA	Former Caltex Service Station	137-141 Fairfield STREET	Service Station	Regulation under CLM Act not required	-33.86824768	150.9706137
YENNORA	Former Metal Plant	44 Larra STREET	Metal Industry	Contamination formerly regulated under the CLM Act	-33.86340576	150.9764349
YENNORA	TetraPak Site	6 Foray STREET	Other Industry	Contamination formerly regulated under the CLM Act	-33.8557183	150.9561605
YENNORA	19 Pine Road, Yennora	Pine ROAD	Metal Industry	Contamination currently regulated under CLM Act	-33.86713232	150.9621172
YETHOLME	Yetholme CCA Timber Treatment Plant	351 Eusdale ROAD	Other Industry	Contamination formerly regulated under the CLM Act	-33.45386256	149.8537787
YOUNG	Former Mobil Depot and Service Station Young	149 Lovell STREET	Service Station	Regulation under CLM Act not required	-34.31024587	148.290424
YOUNG	Former Shell Depot	166 Nasmyth STREET	Other Petroleum	Regulation under CLM Act not required	-34.31025192	148.2931008
YOUNG	Former battery recycler	45 Nasmyth STREET	Metal Industry	Contamination currently regulated under CLM Act	-34.31201571	148.306772

Suburb	SiteName	Address	ContaminationActivityType	ManagementClass	Latitude	Longitude
YOUNG	Adjacent to former battery recycler	47 Nasmyth STREET	Metal Industry	Contamination formerly regulated under the CLM Act	-34.31176273	148.3064765
YOUNG	Mobil Depot	186 Nasmyth STREET	Other Petroleum	Contamination currently regulated under CLM Act	-34.30954389	148.2908476
YOUNG	Former Caltex Depot	95 Lovell STREET	Service Station	Regulation under CLM Act not required	-34.31127119	148.2955092
ZETLAND	Energy Australia/ Ausgrid Zetland Depot	122 - 138 Joynton AVENUE	Other Industry	Regulation under CLM Act not required	-33.90883116	151.2101184
ZETLAND	Former Goodrich Control Systems, Zetland	84 - 92 Epsom ROAD	Other Industry	Regulation under CLM Act not required	-33.91025707	151.2078048

APPENDIX D Council Records

51567/2011

Tamworth Skip-Eze
PO Box 42
KOOTINGAL NSW 2352

Dear Sir/Madam

Environmental Planning and Assessment Act 1979
NOTICE TO APPLICANT OF DETERMINATION OF A DEVELOPMENT APPLICATION

Pursuant to Section 81(1)(a) of the Act, notice is hereby given of the determination by Council of the following development application.

Development Application No. DA0397/2011
Subject Land: Lot 23, DP 260129, Dampier Street, TAMINDA
Description: Change of Use (Storage depot for skip bins)

In the determination of this application Council considered all matters listed under Section 79C of the Act. The development application has been determined by the **granting of consent subject to the conditions** listed below.

General

- 1) All proposed building, site works or property improvement indicated on the submitted plans or otherwise required under the terms of this consent shall be completed prior to occupation of the premises to ensure compliance with the provisions of the Environmental Planning and Assessment Act, 1979.
- 2) To confirm and clarify the terms of Council's approval, and as provided for by Section 95 of the Environmental Planning and Assessment Act, 1979, the Storage Depot may be operated for the period 12 April 2011 to 12 April 2013.

Continued Operations

- 3) Skip Bins are to be emptied prior to return to the site. In the rare event that the return time is outside Landfill operating hours, the Bin shall be covered to prevent spillage or disturbance and shall be emptied at the earliest opportunity.
- 4) In the event of inundation of the site by floodwaters, skip bins shall be removed from the site, where time is available to do so.

The conditions have been imposed in accordance with the Environmental Planning and Assessment Act and Council's adopted policies.

All correspondence should be addressed to the General Manager:

Telephone: 6767 5555

PO Box 555 (DX 6125)

trc@tamworth.nsw.gov.au

Facsimile: 6767 5499

Tamworth NSW 2340

www.tamworth.nsw.gov.au

This approval became effective on 12 April 2011 (Section 83 of the Act) and will lapse unless the proposed development is commenced within five (5) years of the approval date (Section 95 of the Act).

Under the provisions of Section 97AA of the Act you may (within six (6) months from the date of this development consent) appeal to the Land and Environment Court against conditions imposed should you feel they are unreasonable.

All conditions imposed by Council shall be observed as non-compliance is an offence under the Act.

Yours faithfully



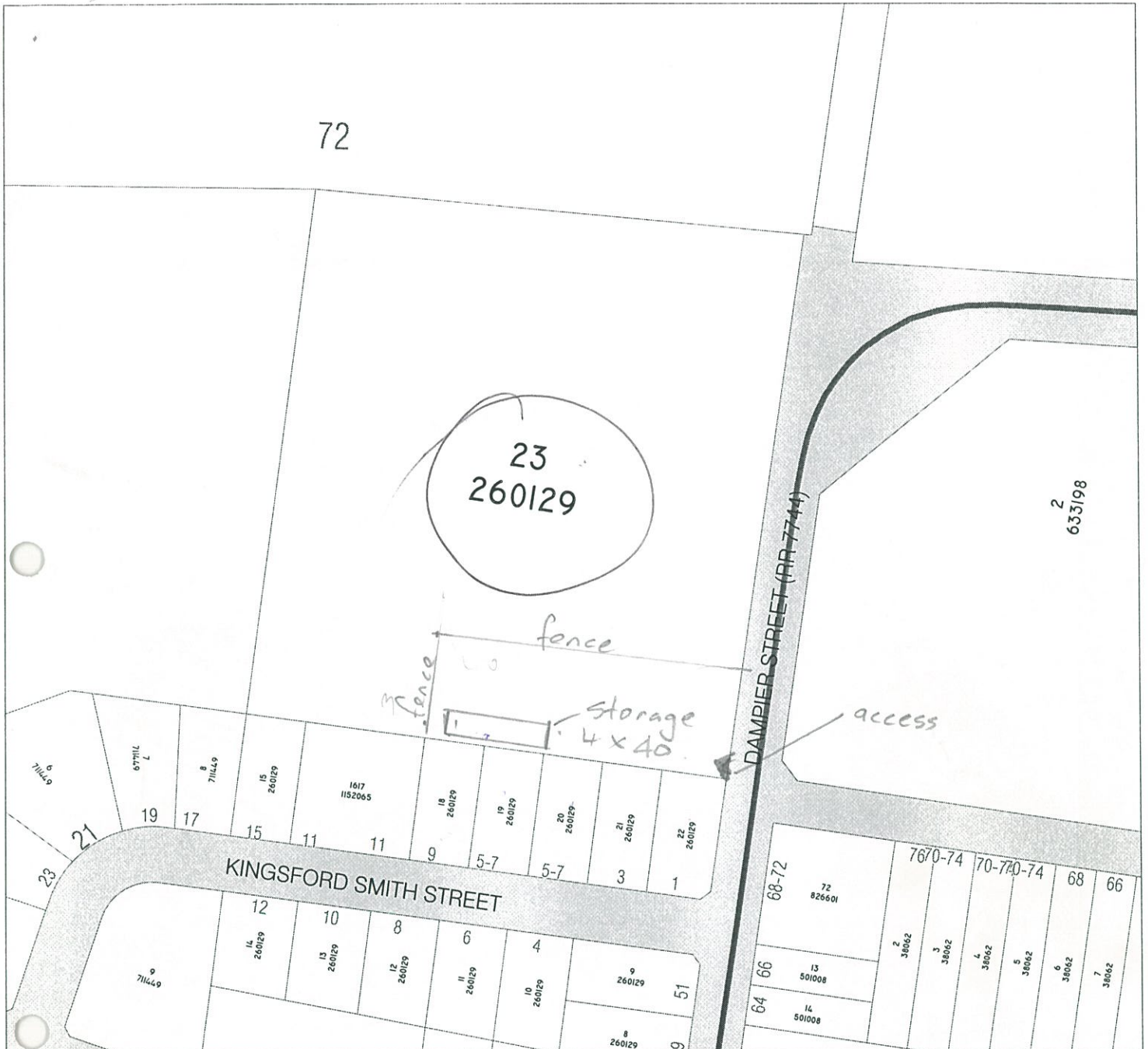
Catherine Pyne
Team Leader Development Assessment

Contact: (02) 6767 5488

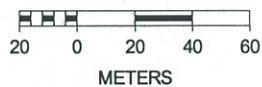
Reference: CP/DA0397/2011

12 April 2011

Determination issued in accordance with "Delegation of Functions" issued on: 1.12.2008



SCALE 1 : 2,640

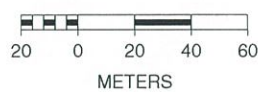


All maps on this site have been produced by the Geographic Information Section of Tamworth Regional Council using information captured by Tamworth Regional Council. Tamworth Regional Council accepts no responsibility both in contract or tort (and particularly in negligence) for any errors omissions or inaccuracies whatsoever contained within or arising from these maps. All maps cannot be reproduced without the prior written consent of Tamworth Regional Council.





SCALE 1 : 2,629



All maps on this site have been produced by the Geographic Information Section of Tamworth Regional Council using information captured by Tamworth Regional Council. Tamworth Regional Council accepts no responsibility both in contract or tort (and particularly in negligence) for any errors omissions or inaccuracies whatsoever contained within or arising from these maps. All maps cannot be reproduced without the prior written consent of Tamworth Regional Council.



Tamworth Regional Council

437 Peel Street, Tamworth NSW 2340

Telephone:- (02) 6755 4555

Facsimile:- (02) 6755 4499

Email:- trc@tamworth.nsw.gov.au

ABN 52 631 074 450

29 October 2004

Kidman Trust P/L
41 North Street
EAST TAMWORTH NSW 2340

775/2004

FILE COPY

Dear Sir/Madam

DEVELOPMENT APPLICATION NO. MOD0024/2005 FOR GARAGE- HAYSHED ON LOT 23 DP 260129.

I refer to the subject development application and advise that Council has completed its assessment of the application to modify the development in the following manner:-


An increase in the overall dimensions and the site location of the shed

Pursuant to Section 96 of the Environmental Planning and Assessment Act 1979, Council has approved the amended consent. In this regard, conditions of the development consent remain unchanged from the original determination (copy attached).

Please note that this approval remains effective from the original date of consent, .

Section 96 confers on an applicant who is dissatisfied with this determination a right of appeal to the Land and Environment Court. This appeal provision is pursuant to Pt. 15 Rule 3 of the Land and Environment Court Rules and is exercisable within sixty (60) days of the receipt of this notice.

Yours faithfully



Stuart Stevens
For and on behalf of
David Lewis
Development and Approvals Manager

For further information please contact:-

Stuart Stevens
Telephone:- (02) 6755 4539
Email:- s.stevens@tamworth.nsw.gov.au

Please address all correspondence to:-

The Acting General Manager
Tamworth Regional Council
PO Box 555, Tamworth NSW 2340
OR DX 6125

Please Quote:- MOD0024/2005

Correspondence issued in accordance with "Delegation of Functions" issued on: 11.08.04

CERTIFICATE OF TITLE

TORRENS TITLE
Register

NEW SOUTH WALES

REAL PROPERTY ACT, 1900

Vol. 14171 Fol. 21

Crown Grant Vol. 4795 Fol. 165

Prior Title Vol. 14087 Fol. 61

EDITION 1988

26 7



I certify that the person described in the First Schedule is the registered proprietor of the undermentioned estate in the land within described nevertheless to such exceptions encumbrances and interests as are shown in the Second Schedule.

[Signature]
Registrar General.



PLAN SHOWING LOCATION OF LAND

LENGTHS ARE IN METRES

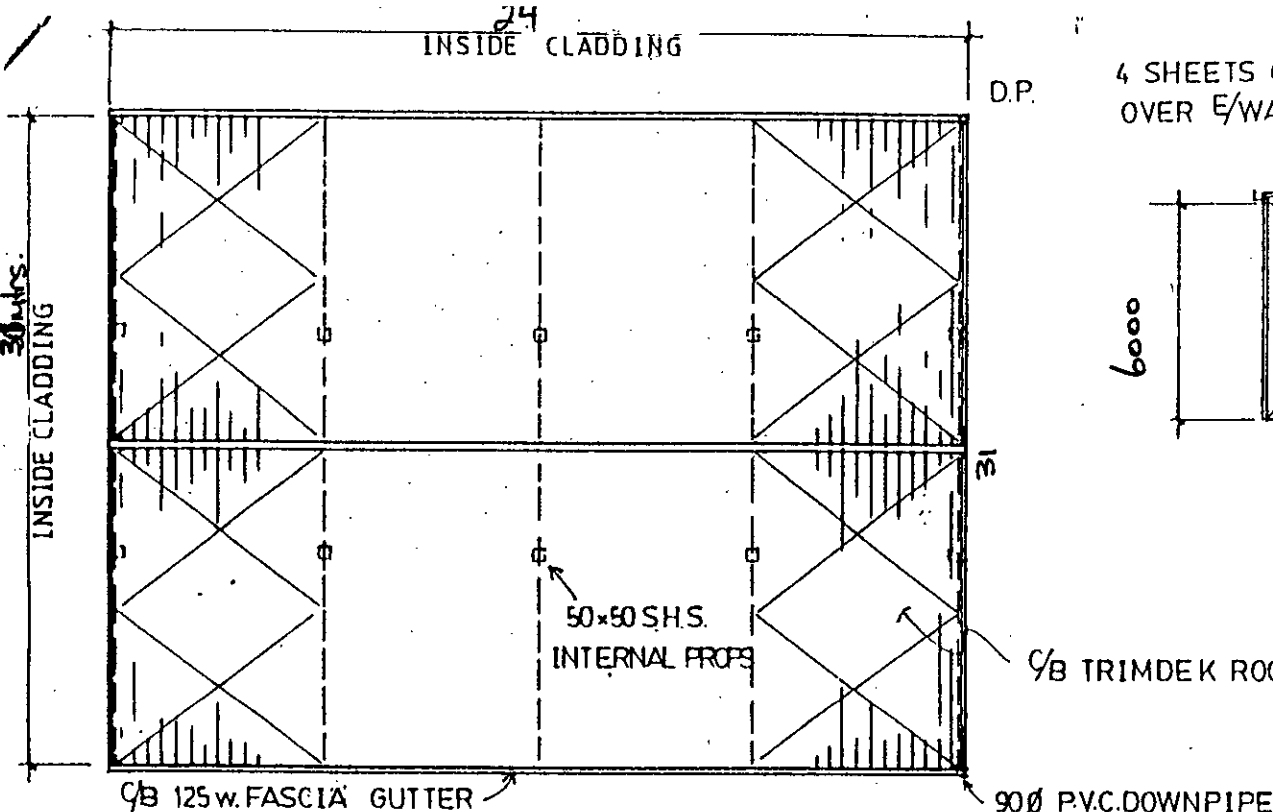


SCHEDULE OF REFERENCE MARKS.				
a	10	00	0-0	G.I. PIPE FOUND
b	10	00	0-0	G.I. PIPE
c	10	00	0-0	G.I. PIPE
d	10	00	0-0	G.I. PIPE
e	10	00	0-0	G.I. PIPE
f	10	00	0-0	G.I. PIPE
g	10	00	0-0	G.I. PIPE
h	10	00	0-0	G.I. PIPE
i	10	00	0-0	G.I. PIPE
j	10	00	0-0	G.I. PIPE
k	10	00	0-0	G.I. PIPE
l	10	00	0-0	G.I. PIPE
m	10	00	0-0	G.I. PIPE
n	10	00	0-0	G.I. PIPE
o	10	00	0-0	G.I. PIPE
p	10	00	0-0	G.I. PIPE
q	10	00	0-0	G.I. PIPE
r	10	00	0-0	G.I. PIPE
s	10	00	0-0	G.I. PIPE
t	10	00	0-0	G.I. PIPE
u	10	00	0-0	G.I. PIPE
v	10	00	0-0	G.I. PIPE
w	10	00	0-0	G.I. PIPE
x	10	00	0-0	G.I. PIPE
y	10	00	0-0	G.I. PIPE
z	10	00	0-0	G.I. PIPE

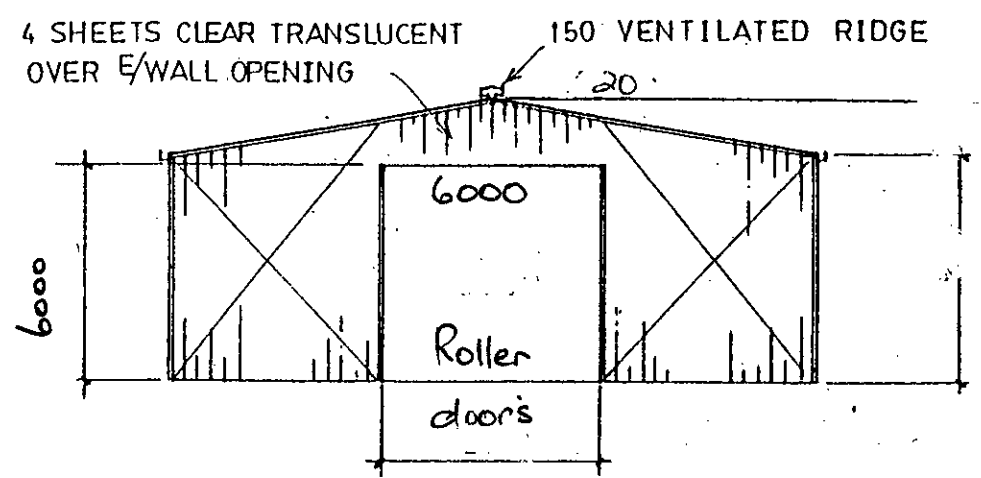
1/ EASEMENT TO DRAIN WATER 1-5 WIDE
2/ ROAD WIDENING 5 WIDE AND VARIABLE
3/ ROAD WIDENING 5-5 WIDE
4/ EASEMENT TO DRAIN SEWAGE 6 WIDE (R. 251250).

ESTATE AND LAND REFERRED TO

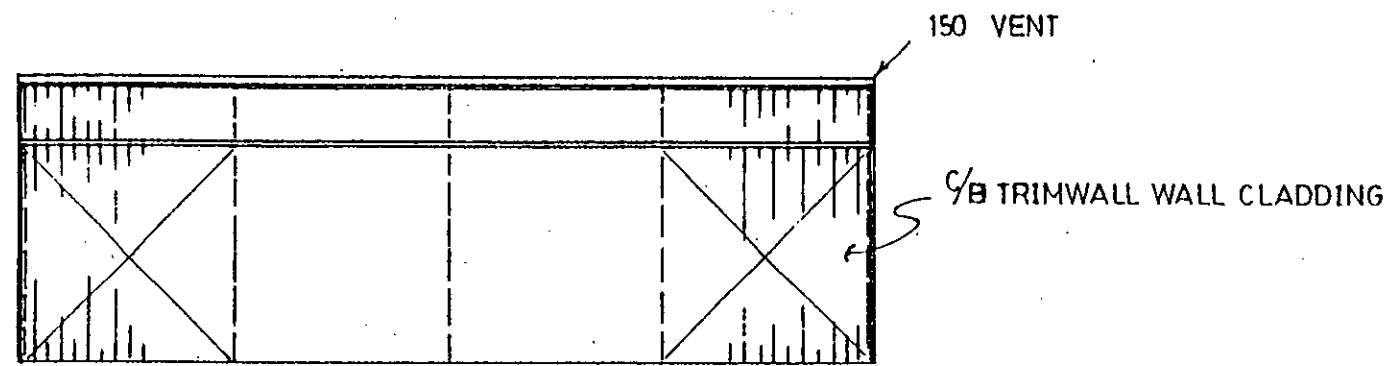
(Page 1) Vol.



ROOF PLAN



TYP. END WALL ELEVATION



TYP. SIDE WALL ELEVATION

PROPOSED BUILDING FOR

LOT 23 DAMPIER STREET.
TAMWORTH.
A/C Kipman Trust

Stamp: TAMWORTH CITY COUNCIL
Date: 02/04/04
Signature: [Signature]
SH. 1 OF 3

CERTIFICATE OF TITLE

TORRENS TITLE
Register

NEW SOUTH WALES

REAL PROPERTY ACT, 1900

Vol. 14171 Fol. 21

Crown Grant Vol. 4795 Fol. 165

Prior Title Vol. 14087 Fol. 61

EDITION 1988

26 7



I certify that the person described in the First Schedule is the registered proprietor of the undermentioned estate in the land within described nevertheless to such exceptions encumbrances and interests as are shown in the Second Schedule.

[Signature]
Registrar General.



PLAN SHOWING LOCATION OF LAND

LENGTHS ARE IN METRES



SCHEDULE OF REFERENCE MARKS.				
a	10	00	0-0	G.I. PIPE FOUND
b	10	00	0-0	G.I. PIPE
c	10	00	0-0	G.I. PIPE
d	10	00	0-0	G.I. PIPE
e	10	00	0-0	G.I. PIPE
f	10	00	0-0	G.I. PIPE
g	10	00	0-0	G.I. PIPE
h	10	00	0-0	G.I. PIPE
i	10	00	0-0	G.I. PIPE
j	10	00	0-0	G.I. PIPE
k	10	00	0-0	G.I. PIPE
l	10	00	0-0	G.I. PIPE
m	10	00	0-0	G.I. PIPE
n	10	00	0-0	G.I. PIPE
o	10	00	0-0	G.I. PIPE
p	10	00	0-0	G.I. PIPE
q	10	00	0-0	G.I. PIPE
r	10	00	0-0	G.I. PIPE
s	10	00	0-0	G.I. PIPE
t	10	00	0-0	G.I. PIPE
u	10	00	0-0	G.I. PIPE
v	10	00	0-0	G.I. PIPE
w	10	00	0-0	G.I. PIPE
x	10	00	0-0	G.I. PIPE
y	10	00	0-0	G.I. PIPE
z	10	00	0-0	G.I. PIPE

1/ EASEMENT TO DRAIN WATER 1-5 WIDE
2/ ROAD WIDENING 5 WIDE AND VARIABLE
3/ ROAD WIDENING 5-5 WIDE
4/ EASEMENT TO DRAIN SEWAGE 6 WIDE (R. 251250).

ESTATE AND LAND REFERRED TO



Construction Certificate

FORM 11

issued under the Environmental Planning and Assessment Act 1979
Section 109c(1)(c) & 109H

ABN 93 752 522 800

Construction Certificate No.

CC0454/2004

Development Consent No.

DA 0530/2004

Officer Responsible:

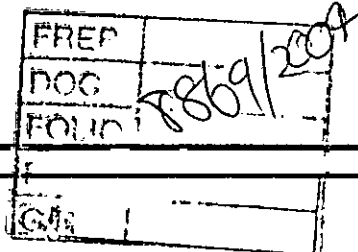
Stuart Stevens

FILE COPY

Applicant's Details

Name: Kidman Trust P/L
41 North Street
EAST TAMWORTH NSW 2340

Reference: n/a



Property Identification

Legal Description Lot 23 DP 260129
Property Address Dampier Street TAMINDA NSW 2340

Classification & Description of Development

Description: Garage- hayshed

Class: 10a,

Determination

This application has been determined by granting approval on: 13 February 2004
This construction certificate will expire at the same time as the development consent relied on.

Attachments

- Schedule of essential fire safety measures (if applicable)
- Conditions required to be attached by the Regulations

Approved Plans and Specifications Relied on

- Plans and specifications by Barnson P/L

Certificate

The Tamworth City Council certifies that the work, if completed in accordance with these plans and specifications, will comply with the requirements of s81A(5) of the *Environmental Planning & Assessment Act 1979*.

Stuart Stevens
Graduate Development & Building Officer

Date

13/2/04

Note: Prior to commencement of any work, you must appoint a Principal Certifying Authority (PCA). The PCA may be either an Accredited Certifier or Council. The PCA will issue Compliance Certificates in respect of inspections, processes and products required by the Development Consent and if required, an Occupation Certificate (or interim Occupation Certificate). You must advise Council of the appointment of a PCA by submitting a FORM 7 application a minimum of 2 days before work commences.

"Authority to sign" 26/8/03

Tamworth City Council

437 PEEL STREET
TAMWORTH NSW 2340

TELEPHONE: (02) 67554555

P O BOX 555 TAMWORTH 2340
DX 6125 FAX (02) 67554464
Email envserv@tamworth.nsw.gov.au

ABN 93 752 522 800



In reply please quote:
DA0530/2004

If telephoning ask for:
Development Services

Please address all correspondence
to the General Manager

09 February 2004

Kidman Trust P/L
41 North Street
EAST TAMWORTH NSW 2340

FILE COPY	
PREP	7804/2004
DOC	
FOLIO	
PROP	
C/R	

Dear Sir/Madam

Environmental Planning and Assessment Act 1979

NOTICE TO APPLICANT OF DETERMINATION OF A DEVELOPMENT APPLICATION

Pursuant to Section 81(1)(a) of the Act, notice is hereby given of the determination by Council of the following development application.

Development Application No. DA0530/2004

Subject Land: Lot 23 DP 260129, Dampier Street TAMINDA NSW 2340

Building Classification: 10a

Description: Hayshed

In the determination of this application Council considered all matters listed under Section 79C of the Act. The development application has been determined by the **granting of consent subject to the conditions** listed below.

Prior to Work Commencing

- 1) Appropriate measures are to be implemented in relation to erosion and sediment control prior to work commencing. Such measures are to be maintained during the construction of the development.
- 2) A sign is to be erected in a prominent position on any work site on which work involved in the erection or demolition of a building is being carried out stating that unauthorised entry to the work site is prohibited and showing the name of the person in charge of the work site and a telephone number at which that person may be contacted outside working hours. The sign is to be removed when the work has been completed. This condition does not apply to building work carried on inside an existing building, or building work carried out on premises that are to be occupied continuously (both during and outside working hours) while the work is carried out.

- 3) Toilet facilities are to be provided, prior to the commencement of work, at or in the vicinity of the work site on which work involved in the erection or demolition of a building is being carried out. Facilities are to be provided at the rate of one toilet for every 20 persons or part of 20 persons employed at the site. Each toilet provided must be a standard flushing toilet, and must be connected to a public sewer. If connection to a public sewer is not practicable, then the toilet is to be connected to an accredited sewage management facility approved by the council. If connection to a public sewer or an accredited sewage management facility is not practicable, then connection to some other sewage management facility approved by the council is required.

General

- 4) All building work must be carried out in accordance with the provisions of the Building Code of Australia.
- 5) All proposed building, site works or property improvement indicated on the submitted plans or otherwise required under the terms of this consent shall be completed prior to occupation of the premises to ensure compliance with the provisions of the Environmental Planning and Assessment Act, 1979.
- 6) Work on the project shall be limited to the following hours to prevent unreasonable disturbance to the amenity of the area:- *Monday to Friday - 7.00am to 5.00pm; Saturday - 8.00am to 1.00pm if audible on other residential premises, otherwise 7.00am to 5.00pm; No work to be carried out on Sunday or Public Holidays if it is audible on other residential premises.* The builder shall be responsible to instruct and control his sub-contractors regarding the hours of work. Council will exercise its powers under the Protection of the Environment Operations Act, 1997, in the event that the building operations cause noise to emanate from the property on Sundays or Public Holidays or otherwise than between the hours detailed above.

Inspections

- 7) **Inspection** - When building works have reached the following stages an inspection is to be arranged by contacting Council's Customer Service Centre by phoning 67554 555 (or by Facsimile 6755 4499) by 4:00pm the day before the inspection is required.
Please advise Council if the work will not be ready at the appointed time. Failure to do so may incur an additional inspection fee of \$50.
 - (i) Formwork for concrete slabs with reinforcement in position, prior to concrete being poured;
 - (ii) Final inspection of the development (prior to occupation, where applicable);

During Construction

- 8) The footpath and/or road reserve are not to be used for construction purposes or placing of building materials (without Council's prior consent) to ensure safe and unobstructed access for

pedestrians. Where necessary, application may be made by contacting Council's Development & Approvals Division.

- 9) Roofwaters are to be disposed of by piping to the street gutter to control the flow of roofwaters so as to prevent damage to the building's footings and to restrict the likelihood of stormwater nuisance to adjoining landholders.

The conditions have been imposed in accordance with the Environmental Planning and Assessment Act and Council's adopted policies.

This approval became effective on 09 February 2004 (Section 83 of the Act) and will lapse unless the proposed development is commenced within five (5) years of the approval date (Section 95 of the Act).

Under the provisions of Section 97 of the Act you may (within twelve [12] months of receipt of this notice) appeal to the Land and Environment Court against conditions imposed should you feel they are unreasonable.

All conditions imposed by Council shall be observed as non-compliance is an offence under the Act.

Please address any enquiries concerning this consent to Stuart Stevens of Council's Development & Approvals Division on (02) 6755 4537.

Yours faithfully

Stuart Stevens
Graduate Development & Building Officer

Determination issued in accordance with "Delegation of Functions" issued on: _____

Boresch Project Services
PO Box 1561
TAMWORTH NSW 2340

FILE COPY

Dear Madam

Environmental Planning and Assessment Act 1979
NOTICE TO APPLICANT OF DETERMINATION OF A DEVELOPMENT APPLICATION

Pursuant to Section 81(1)(a) of the Act, notice is hereby given of the determination by Council of the following development application.

Development Application No.	DA0525/2015
Subject Land:	Lot 23 DP 260129, 55 Dampier Street, TAMINDA
Description:	Use of Part of the Land for the Storage of Shipping Containers and Demountable Buildings
Applicant's Reference:	2015-042

In the determination of this application Council considered all matters listed under Section 79C of the Act. The development application has been determined by the **granting of consent subject to the conditions** listed below.

General

- 1) The development must be carried out in accordance with the Development Application and accompanying plans, drawings and other documents as amended by conditions of this consent. Any amendment to the development or to these conditions will require the consent of the Council.
- 2) To confirm and clarify Council's terms of approval, this consent provides **only** for the storage of shipping containers and demountable buildings on the land. It does not allow for activities such as the:
 - a) Retail sale of shipping containers, demountable buildings or other structures;
 - b) Inspection of shipping containers or demountable buildings stored onsite by customers;
 - c) Display of shipping containers or demountable buildings for sale;
 - d) Manufacture of structures or products made from shipping containers or demountable buildings;
 - e) Alterations to shipping containers or demountable buildings; and
 - f) Washing of shipping containers or demountable buildings stored onsite.
- 3) The storage of shipping containers and a demountable building is restricted to the area of land defined as Lease Area 1 (2226m²) and Lease Area 2 (900m²) as illustrated on the stamped approved plans.

All correspondence should be addressed to the General Manager:

Telephone: 6767 5555
Facsimile: 6767 5499

PO Box 555 (DX 6125)
Tamworth NSW 2340

trc@tamworth.nsw.gov.au
www.tamworth.nsw.gov.au

- 4) The access handle outlined with red pen on the stamped approved plans is not permitted to be used for the storage of shipping containers and/or demountable buildings.
- 5) No temporary or permanent structures are permitted to be constructed onsite including a site office, amenities, workshop or other associated building. In this regard, all enquiries shall be taken, and all sales made off- site.
- 6) To protect the integrity of the sewer main traversing the site, no shipping containers or demountable buildings shall be stored within:
 - a) The 6 metre wide sewer easement; and
 - b) A distance of less than 6 metres from the existing sewer manhole.
- 7) This consent provides for the installation of a one (1) business identification sign displayed on the fence. A business identification sign is defined by the Tamworth Regional Local Environmental Plan 2010 as follows:

***"building identification sign** means a sign that identifies or names a building and that may include the name of a building, the street name and number of a building, and a logo or other symbol but does not include general advertising of products, goods or services."*
- 8) Any external lighting must be designed to comply with Australian Standard AS4282 Control of Offensive Effects of Outdoor Lighting

Ongoing Requirements

- 9) Vehicles shall be loaded or unloaded standing wholly within the allotment to ensure that the proposed development does not give rise to street loading or unloading operations with consequent accident potential and reduction in road efficiency. Under no circumstances are vehicles to be loaded or unloaded at the kerb side, or across the public footpath.
- 10) All vehicular movement to and from the site shall be in a forward direction to ensure that the proposed development does not give rise to vehicle reversing movements on or off the Public Road with consequent traffic accident potential and reduction in road efficiency.
- 11) Dust control measures shall be in place to prevent dust from vehicles using the unsealed access affecting the amenity of the immediate area. The landowner is responsible for monitoring the dust and implementing controls as needed.

The conditions have been imposed in accordance with the Environmental Planning and Assessment Act and Council's adopted policies.

This approval became effective on Friday, 7 August 2015 (Section 83 of the Act) and will lapse unless the proposed development is commenced within five (5) years of the approval date (Section 95 of the Act).

Under the provisions of Section 97 of the Act you may (within six (6) months from the date of this development consent) appeal to the Land and Environment Court against conditions imposed should you feel they are unreasonable.

All conditions imposed by Council shall be observed as non-compliance is an offence under the Act.

Council is committed to a process of continual improvement. You are invited to arrange a post lodgement meeting with the Manager Development Approvals should you wish to discuss your experience with this development application. Alternately, you may send written correspondence to Council by post or email. Contact details are provided on the front page of this approval.

Yours faithfully



David Lewis
Manager, Development Approvals

Contact: Mitch Gillogly (02) 6767 5462 or m.gillogly@tamworth.nsw.gov.au

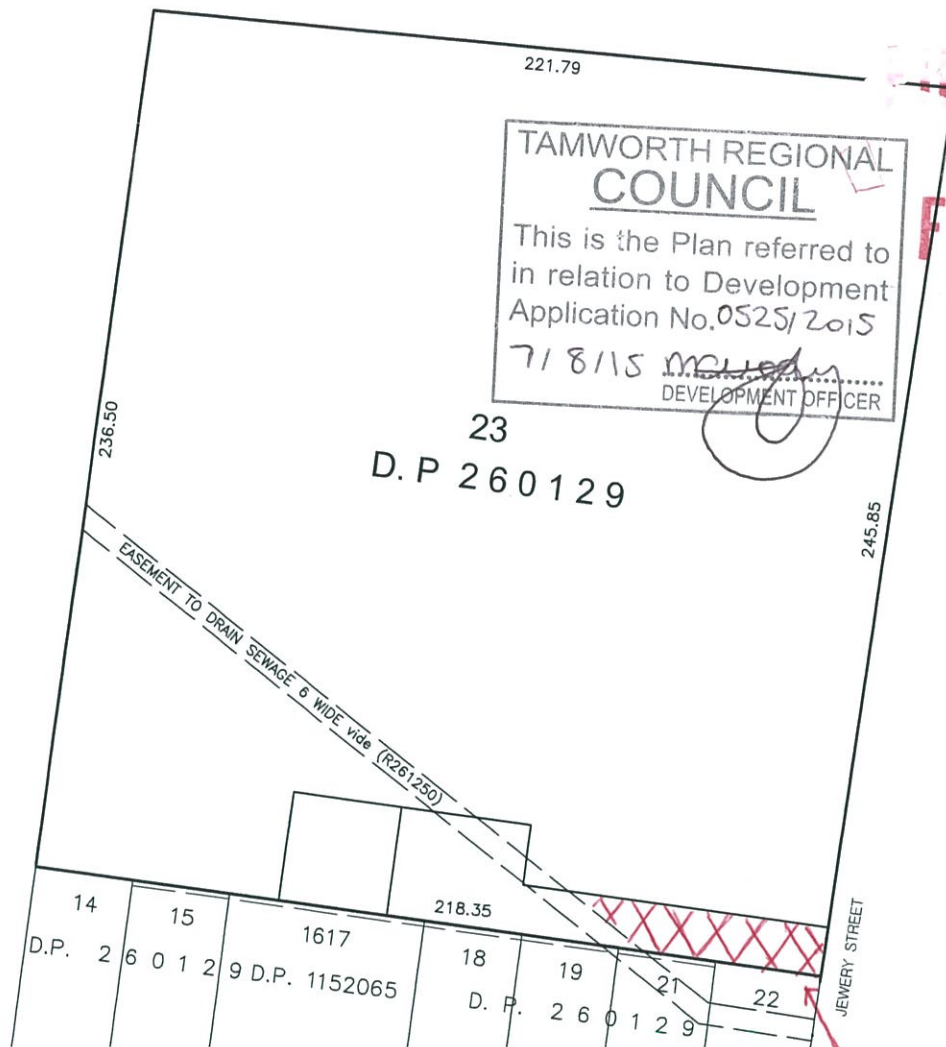
Reference: LW/mg/DA0525/2015

7 August 2015

PLAN FOR ANNEXURE TO LEASE

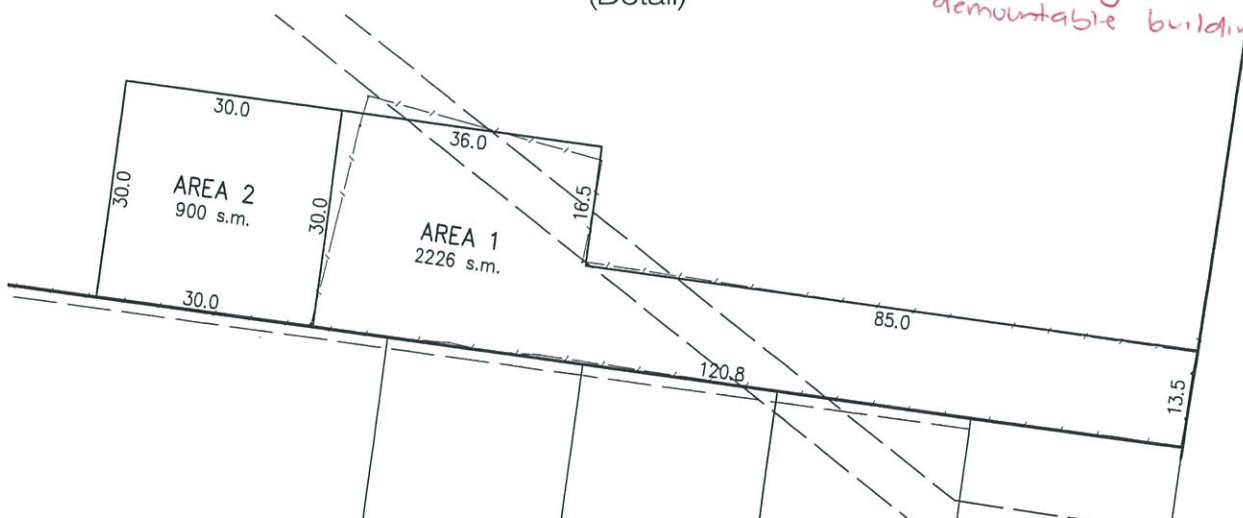
ANNEXURE "A"

SITE PLAN



FILE COPY

LEASE AREAS (Detail)



Restriction on the placement of shipping containers & demountable buildings.

Revised Site Plan

55 Dampier Street

Lot 23 DP 260129

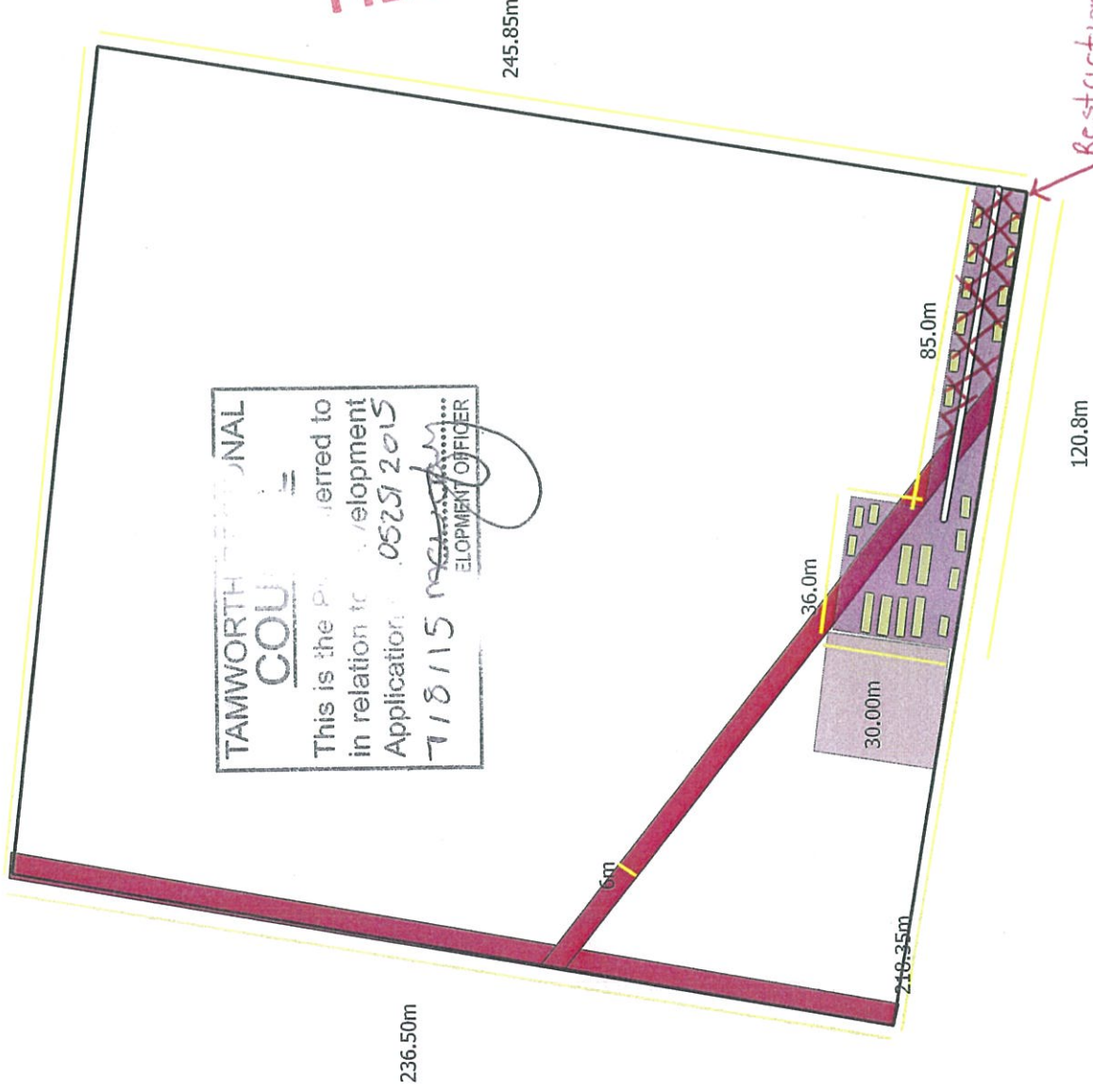
Legend

-  Access
-  GeoSearch
-  Boundary
-  Shipping Containers/Demountables
-  Dimensions
-  Lease Area 1
-  Easements
-  Lease Area 2
-  Google Hybrid



Prepared By: Rebecca Boresch
Date: 05 August 2015
File Ref: 2015-042

FILE COPY



TAMWORTH REGIONAL
COUNCIL
This is the Plan referred to
in relation to development
Application 052512015
718/15
DEVELOPMENT OFFICER

*Restriction on the placement
of Shipping Containers & Demountable
buildings.*

APPENDIX E

SafeWork NSW Records



Our Ref: D18/220123

9 November 2018

El Australia
David Rizkalla
Suite 6.01
55 Miller St
Pyrmont NSW 2009

Dear Mr Rizkalla

RE SITE: 55 Dampier and 72 Wallamore Rd, Taminda NSW 2340

I refer to your site search request received by SafeWork NSW on 1 November 2018 requesting information on Storage of Hazardous Chemicals for the above site.

A search of the records held by SafeWork NSW has not located any records pertaining to the above-mentioned premises.

For further information or if you have any questions, please call us on 13 10 50 or email licensing@safework.nsw.gov.au

Yours sincerely

Customer Service Officer
Customer Experience - Operations
SafeWork NSW

APPENDIX F

Sanko (2019) Investigation Report



Excavation Environmental & Civil Services P/L • Environmental and Geotechnical Engineering

Ph: 0407 434 604

A.B.N: 65 113 418 223 A.C.N. 113 418 223

Email: seecservices@hotmail.com

FIELD ASSESSMENT AND DATA COLLECTION FOR PRELIMINARY STAGE II ENVIRONMENTAL SITE ASSESSMENT

PROPOSED REZONING

**55 DAMPIER ST AND
21 & 72 WALLAMORE RD
TAMINDA, NSW**
Lots 2 & 3 DP 1234850

19/09/2019



Excavation Environmental & Civil Services P/L • Environmental and Geotechnical Engineering



Excavation Environmental & Civil Services P/L • Environmental and Geotechnical Engineering

Ph: 0407 434 604

A.B.N: 65 113 418 223 A.C.N. 113 418 223

Email: seecservices@hotmail.com



19/09/2019

Document - E19 026_A_DampierStTaminda_FW_PS2.Rpt

**FIELD ASSESSMENT FOR PRELIMINARY
STAGE II ENVIRONMENTAL SITE ASSESSMENT
PROPOSED RE-ZONING**

**55 DAMPIER ST AND
21 & 72 WALLAMORE RD
TAMINDA, NSW
Lots 2 & 3 DP 1234850**

1 Introduction

This document presents the Field Assessment Findings and Data Summary for a Preliminary Stage II Environmental Site Assessment (S2ESA) at the above-mentioned site.

Refer to the Preliminary (Stage I) Environmental Site Assessment (S1ESA) completed by EI Australia for detailed site information and data that dictates the sampling numbers. It was proposed for Sanko to collect the Field Data and EI Australia to compile the final report in line with the S1ESA.

1.1 Field Observations

The following field observations were made on the day of sample collection:

- The northern portion of the site comprised vacant farmland that was being used for cattle agistment at the time of assessment;
- The south eastern portion of the site was covered by clean fill (as previously assessed) and was being used for storage purposes;
- The southern portion of the site contained some minor areas of imported fill;
- The south western portion of the site was being used for agricultural purposes and some storage of equipment such as cattle feeders and grain silos;



Excavation Environmental & Civil Services P/L • Environmental and Geotechnical Engineering

- Visual or olfactory evidence of hydrocarbons, hydrogen sulphide odours, ash, slag, fibrous cement material or anthropogenic material was NOT observed at the time of assessment.

1.2 Soil Sampling Methodology

Test pit locations were selected prior to commencement of excavation based on information obtained from the referenced S1ESA and stipulated by EI Australia. All test pit locations are shown on the attached Figure 1.

All test pits were excavated using a 1.2t excavator equipped with a toothed bucket to termination depths ranging from 1.0m to 1.8m.

Soil samples were taken from various depths in TP1 to TP12. The depth at which the soil samples were taken and tested was dictated by changes in soil characteristics and profiles and other such factors as odour and colour.

Collected samples were submitted for testing as per Table 1 below and the attached Chain of Custody.

All sampling was undertaken in accordance with all relevant Australian Standards, including *AS 1726 – 1993 – Geotechnical Site Investigations*, *NSW EPA Sample Design Guidelines* with reference to the CLM Act, NEPM (2013) Schedules and associated guidelines as detailed in the reference list. All laboratories used were NATA Certified.

1.3 QA/QC

New neoprene gloves were worn during sampling and replaced prior to collection of each sample directly from the excavator's bucket. All collected samples were placed in laboratory supplied glass with Teflon coated lids. Decontamination of sampling equipment was carried out with Decon 90 and clean water. Samples were then placed on ice and transported to a fridge at our premises prior to dispatch to the laboratory.

Field screening involved visual observation to determine if the material was imported uncontrolled fill or natural soil material.

A Chain of Custody form was prepared and accompanied samples to the laboratory. Laboratory QA/QC procedures are detailed in the attached laboratory testing results.

All Laboratory QA/QC documentation is supplied by the laboratory in Envirolabs Laboratory Test Results. Field Assessment QA/QC comprised the collection of 2X Duplicate Samples and 1X Field Wash Blank.

1.4 Sample Register

The following table, Table 1 detail the collected soil samples and the samples submitted to the laboratory for analysis.

TABLE 1 –SAMPLE REGISTER

Location	Depth (m b.g.l)	Material	Testing Requested
TP1	0.0	Topsoil	Presence of Asbestos
TP2	0.0	Topsoil	Presence of Asbestos
TP3	0.1	Topsoil	Presence of Asbestos
TP5	0.0	Topsoil	Presence of Asbestos
TP7	0.1	Topsoil	Presence of Asbestos
TP11	0.0	Topsoil	Presence of Asbestos
TP12	0.0	Topsoil	Presence of Asbestos
TP1	0.2	Topsoil	9 Combo Suite
TP1	1.2	Alluvium	9 Combo Suite
TP2 + DUP1	0.2	Fill	9 Combo Suite
TP2	0.9	Alluvium	9 Combo Suite
TP3	0.3	Topsoil	-
TP3	1.0	Alluvium	9 Combo Suite
TP4	0.3	Topsoil	9 Combo Suite
TP4	0.9	Alluvium	9 Combo Suite
TP5 + DUP2	0.3	Topsoil	9 Combo Suite
TP5	0.8	Alluvium	-
TP6	0.6	Topsoil	9 Combo Suite
TP6	1.5	Alluvium	9 Combo Suite
TP7	0.6	Topsoil	9 Combo Suite
TP7	1.3	Alluvium	-
TP8	0.2	Topsoil	9 Combo Suite
TP8	0.6	Alluvium	9 Combo Suite
TP8	1.0	Alluvium	-
TP9	0.1	Topsoil	9 Combo Suite
TP9	0.6	Alluvium	-
TP9	1.6	Alluvium	9 Combo Suite
TP10	0.1	Topsoil	-
TP10	0.4	Alluvium	9 Combo Suite
TP11	0.2	Topsoil	9 Combo Suite
TP11	0.7	Alluvium	9 Combo Suite
TP12	0.0	Topsoil	9 Combo Suite
TP12	0.7	Alluvium	-
TP12	1.2	Alluvium	9 Combo Suite
WASH BLANK	-	-	9 Combo Suite
<p>9 Combo Suite Comprises the following analytical suite:</p> <p>TRH / BTEX / PAH / OC/OP / PCB / HM8 / pH / CEC / Salinity</p>			

2 Summary of Soil Investigation Methodology

Activity/Item	Details
Fieldwork	The field work was conducted on 09 September 2019 . All test pits (TP1 to TP12) were completed to natural soil.
Drilling Method and Investigation Depth	Test pits were completed using a 1.2t excavator equipped with toothed bucket . Final test pits depths ranged between [1.0 to 1.8] m BGL .
Soil Logging	Soils were classified in the field with respect to lithological characteristics and evaluated on a qualitative basis for odour and visual signs of contamination. Soil classifications and descriptions were based on the Unified Soil Classification System (USCS) and Australian Standard (AS) 4482.1-2005.
Field Observations (including visual and olfactory signs of potential contamination)	<p>The following olfactory evidence was NOT noted;</p> <ul style="list-style-type: none"> • petroleum hydrocarbons • acid sulfate soils (hydrogen sulfide odour) <p>The following visual evidence was NOT noted;</p> <ul style="list-style-type: none"> • ash, slag or FCS; or • anthropogenic inclusions in soils
Soil Sampling	<p>Soil samples were collected by dry grab method (using unused, dedicated nitrile gloves) and placed into laboratory-supplied, acid-washed, solvent-rinsed glass jars; Blind / split field QC duplicates were separated from the primary samples and placed into glass jars;</p> <p>7X Surface and Topsoil samples (up to 150g) was placed in a separate zip-lock bag for asbestos presence/absence analysis.</p> <p>1X Wash Blank Sample was collected</p>
Soil Vapour Screening	PID Screening was NOT completed at the time of assessment due to the deemed low risk of hydrocarbon contamination
Decontamination Procedures	<p>Test Pit Equipment – The excavator bucket used was decontaminated between sampling locations until bucket was free of all residual material.</p> <p>Sampling Equipment – Nitrile gloves were dedicated to each sample (i.e. used gloves were discarded before collecting each new sample).</p>
Sample Preservation	Samples were stored in a chilled chest (with frozen ice packs), whilst on-site and in transit to the laboratory. All samples were submitted and analysed within the required holding period.
Management of Soil Cuttings	Soil excavation spoil used as backfill for completed test pits.
Quality Control and Laboratory Analysis	The soil samples were submitted to ENVIROLAB SYDNEY for analysis of the previously-identified COPC. QA/QC testing comprised intra-laboratory ('blind field') duplicates tested by ENVIROLAB samples were transported under strict COC conditions

3 ASSUMPTIONS AND LIMITATIONS

It is the nature of contaminated site investigations that the degree of variability in site conditions cannot be known completely and no sampling and analysis program can eliminate all uncertainty concerning the condition of the site. Professional judgement must be exercised in the collection and interpretation of the data.

In preparing this assessment, current guidelines for assessment and management of contaminated land were followed. This work has been conducted in good faith in accordance with Sanko's understanding of the client's brief and general accepted practice for environmental consulting.

This assessment was prepared with the objective of providing guidance on the remediation and validation activities to be undertaken IF REQUIRED. No warranty, expressed or implied, is made as to the information and professional advice included in this report. Anyone using this document does so at their own risk and should satisfy themselves concerning the applicability of its application and where necessary should seek expert advice in relation to the particular situation.

If you have any further questions about this report, please contact the undersigned.

For and on behalf of
Sanko Excavation Environmental and Civil Services P/L



Damien Sankowsky *BE(Env)*
Principal Environmental Engineer
Australian Geomechanics Society (AGS) Member – EA ID 5879317

Attachments:

- *Report Limitations*
- *Site Photographs 1 – 8*
- *Figure 1 – Existing Site and Test pit Location Plan*
- *Log Explanation Sheets*
- *Engineering Test Pit Logs TP1 to TP12*
- *Chain of Custody Form*

References:

- *NEPC National Environmental Protection Measures NEPM (2013)*
- *Guidelines for Consultants Reporting on Contaminated Sites (OEH 2011)*
- *NSW EPA Sampling Design Guidelines (1995)*
- *NSW EPA Waste Classification Guideline, Part 1: Classifying Waste*
- *NSW EPA Guidelines for the NSW Site Auditor Scheme (2nd edition)*
- *Protection of the Environment Operations (Waste) Regulation 2005 – General Exemption Under Part 6, Clause 51 and 51A - The excavated natural material exemption 2012*
- *Guidelines for the Assessment and Management of Groundwater Contamination (DECC 2007)*
- *Guidelines on the Duty to Report Contamination under the Contaminated Land Management Act 1997 (DECC 2009)*
- *Site Validation Reporting (DECCW 2010b)*
- *The Requirements of the Guidelines for the NSW Site Auditor Scheme (DEC 2006)*
- *AS4629;2004 "Method for the Qualitative Identification of Asbestos in Bulk Samples"*
- *EI Australia – Preliminary Site Assessment – E24043 E01-Rev2 dated 19 August 2019*
- *Envirolab Laboratory Testing Results – Report Number 226180*



Excavation Environmental & Civil Services P/L • Environmental and Geotechnical Engineering

REPORT LIMITATIONS

Sanko Excavation Environmental and Civil Service Pty Ltd have undertaken a site assessment in accordance with current industry and professional standards. The scope of works were limited to that as set out in the proposal as referred to in this investigation. This report is based upon limited site investigation and subsurface sampling and laboratory testing of samples as set out in the forementioned proposal. Report findings are based upon site conditions at the time of investigation and as such can not be relied upon for unqualified warranties or assume liability for site conditions not observed and/or accessible during or at the time of investigation. The works are restricted to the site detailed in the report with no offsite investigations conducted. Despite all reasonable care and diligence taken ground conditions encountered and contaminant concentrations may not represent conditions between sample locations. Site characteristics may also change subsequent to this investigation due to natural processes, chemical reactions, spilling or leaking of contaminants, change in water levels or dumping of fill. All observations and interpretation is made from a limited number of observation points assuming geological and chemical conditions are representative across the site. No other warranties are made or intended. Third parties should seek their own independent advice regarding report contents. This report has been prepared exclusively for the client as detailed on the report and remains the property of this company and the client and can not be reproduced without the written consent of the client as detailed on the report and can then only be reproduced in its entirety.



Excavation Environmental & Civil Services P/L • Environmental and Geotechnical Engineering



PHOTOGRAPH 1 – Excavator used for sample collection



PHOTOGRAPH 2 – Areas in southern portion of the site showing fill mounds

FIELD ASSESSMENT AND DATA COLLECTION

55 DAMPIER ST, TAMINDA

SEPT 2019



PHOTOGRAPH 3 AND 4 – Material encountered in southern portion

FIELD ASSESSMENT AND DATA COLLECTION

55 DAMPIER ST, TAMINDA

SEPT 2019



PHOTOGRAPH 5 AND 6 – Natural alluvial clays

FIELD ASSESSMENT AND DATA COLLECTION

55 DAMPIER ST, TAMINDA

SEPT 2019



PHOTOGRAPH 7 – Typical natural soil profile



PHOTOGRAPH 8 – South eastern portion of the site with clean imported fill

FIELD ASSESSMENT AND DATA COLLECTION

55 DAMPIER ST, TAMINDA

SEPT 2019


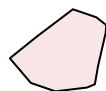


FIGURE 1 – TEST PIT LOCATION PLAN



**Approx. Extent of
Imported Fill**

FIELD ASSESSMENT AND DATA COLLECTION

55 DAMPIER ST, TAMINDA

SEPT 2019



DEFINITION:

In engineering terms soil includes every type of uncemented or partially cemented inorganic or organic material found in the ground. In practice, if the material can be remoulded or disintegrated by hand in its field condition or in water it is described as a soil. Other materials are described using rock description terms.

CLASSIFICATION SYMBOL & SOIL NAME

Soils are described in accordance with the Unified Soil Classification (UCS) as shown in the table on Sheet 2.

PARTICLE SIZE DESCRIPTIVE TERMS

NAME	SUBDIVISION	SIZE
Boulders		>200 mm
Cobbles		63 mm to 200 mm
Gravel	coarse	20 mm to 63 mm
	medium	6 mm to 20 mm
	fine	2.36 mm to 6 mm
Sand	coarse	600 µm to 2.36 mm
	medium	200 µm to 600 µm
	fine	75 µm to 200 µm

MOISTURE CONDITION

Dry Looks and feels dry. Cohesive and cemented soils are hard, friable or powdery. Uncemented granular soils run freely through hands.

Moist Soil feels cool and darkened in colour. Cohesive soils can be moulded. Granular soils tend to cohere.

Wet As for moist but with free water forming on hands when handled.

CONSISTENCY OF COHESIVE SOILS

TERM	UNDRAINED STRENGTH S_u (kPa)	FIELD GUIDE
Very Soft	<12	A finger can be pushed well into the soil with little effort.
Soft	12 - 25	A finger can be pushed into the soil to about 25mm depth.
Firm	25 - 50	The soil can be indented about 5mm with the thumb, but not penetrated.
Stiff	50 - 100	The surface of the soil can be indented with the thumb, but not penetrated.
Very Stiff	100 - 200	The surface of the soil can be marked, but not indented with thumb pressure.
Hard	>200	The surface of the soil can be marked only with the thumbnail.
Friable	-	Crumbles or powders when scraped by thumbnail.

DENSITY OF GRANULAR SOILS

TERM	DENSITY INDEX (%)
Very loose	Less than 15
Loose	15 - 35
Medium Dense	35 - 65
Dense	65 - 85
Very Dense	Greater than 85

MINOR COMPONENTS

TERM	ASSESSMENT GUIDE	PROPORTION OF MINOR COMPONENT IN:
Trace of	Presence just detectable by feel or eye, but soil properties little or no different to general properties of primary component.	Coarse grained soils: <5% Fine grained soils: <15%
With some	Presence easily detected by feel or eye, soil properties little different to general properties of primary component.	Coarse grained soils: 5 - 12% Fine grained soils: 15 - 30%

SOIL STRUCTURE

ZONING	CEMENTING
Layers Continuous across exposure or sample.	Weakly cemented Easily broken up by hand in air or water.
Lenses Discontinuous layers of lenticular shape.	Moderately cemented Effort is required to break up the soil by hand in air or water.
Pockets Irregular inclusions of different material.	

GEOLOGICAL ORIGIN**WEATHERED IN PLACE SOILS**

Extremely weathered material Structure and fabric of parent rock visible.

Residual soil Structure and fabric of parent rock not visible.

TRANSPORTED SOILS

Aeolian soil Deposited by wind.

Alluvial soil Deposited by streams and rivers.

Colluvial soil Deposited on slopes (transported downslope by gravity).

Fill Man made deposit. Fill may be significantly more variable between tested locations than naturally occurring soils.

Lacustrine soil Deposited by lakes.

Marine soil Deposited in ocean basins, bays, beaches and estuaries.

SOIL DESCRIPTION EXPLANATION SHEET 1/2

SOIL CLASSIFICATION INCLUDING IDENTIFICATION AND DESCRIPTION

FIELD IDENTIFICATION PROCEDURES (Excluding particles larger than 60 mm and basing fractions on estimated mass)				USC	PRIMARY NAME	
COARSE GRAINED SOILS More than 50% of materials less than 63 mm is larger than 0.075 mm	GRAVELS More than half of coarse fraction is larger than 2.0 mm	CLEAN GRAVELS (Little or no fines)	Wide range in grain size and substantial amounts of all intermediate particle sizes.	GW	GRAVEL	
			Predominantly one size or a range of sizes with more intermediate sizes missing.	GP	GRAVEL	
		GRAVELS WITH FINES (Appreciable amount of fines)	Non-plastic fines (for identification procedures see ML below)	GM	SILTY GRAVEL	
			Plastic fines (for identification procedures see CL below)	GC	CLAYEY GRAVEL	
	SANDS More than half of coarse fraction is smaller than 2.0 mm	CLEAN SANDS (Little or no fines)	Wide range in grain sizes and substantial amounts of all intermediate sizes missing	SW	SAND	
			Predominantly one size or a range of sizes with some intermediate sizes missing.	SP	SAND	
		SANDS WITH FINES (Appreciable amount of fines)	Non-plastic fines (for identification procedures see ML below).	SM	SILTY SAND	
			Plastic fines (for identification procedures see CL below).	SC	CLAYEY SAND	
FINE GRAINED SOILS More than 50% of material less than 63 mm is smaller than 0.075 mm (A 0.075 mm particle is about the smallest particle visible to the naked eye)	IDENTIFICATION PROCEDURES ON FRACTIONS <0.2 mm.					
	SILTS & CLAYS Liquid limit less than 50	DRY STRENGTH	DILATANCY	TOUGHNESS		
		None to Low	Quick to slow	None	ML	SILT
		Medium to High	None	Medium	CL	CLAY
	SILTS & CLAYS Liquid limit greater than 50	Low to medium	Slow to very slow	Low	OL	ORGANIC SILT
		Low to medium	Slow to very slow	Low to medium	MH	SILT
		High	None	High	CH	CLAY
	Medium to High	None	Low to medium	OH	ORGANIC CLAY	
HIGHLY ORGANIC SOILS	Readily identified by colour, odour, spongy feel and frequently by fibrous texture.			PI	PEAT	
• Low plasticity – Liquid Limit W _L less than 35%. • Medium plasticity – W _L between 35% and 50%.						

• Low plasticity – Liquid Limit W_L less than 35%. • Medium plasticity – W_L between 35% and 50%.

COMMON DEFECTS IN SOIL

TERM	DEFINITION	DIAGRAM	TERM	DEFINITION	DIAGRAM
PARTING	A surface or crack across which the soil has little or no tensile strength. Parallel or sub parallel to layering (eg bedding). May be open or closed.		SOFTENED ZONE	A zone in clayey soil, usually adjacent to a defect in which the soil has a higher moisture content than elsewhere.	
JOINT	A surface or crack across which the soil has little or no tensile strength but which is not parallel or sub parallel to layering. May be open or closed. The term 'fissure' may be used for irregular joints <0.2 m in length.		TUBE	Tubular cavity. May occur singly or as one of a large number of separate or inter-connected tubes. Walls often coated with clay or strengthened by denser packing of grains. May contain organic matter	
SHEARED ZONE	Zone in clayey soil with roughly parallel near planar, curved or undulating boundaries containing closely spaced, smooth or slickensided, curved intersecting joints which divide the mass into lenticular or wedge shaped blocks.		TUBE CAST	Roughly cylindrical elongated body of soil different from the soil mass in which it occurs. In some cases the soil which makes up the tube cast is cemented.	
SHEARED SURFACE	A near planar curved or undulating, smooth, polished or slickensided surface in clayey soil. The polished or slickensided surface indicates that movement (in many cases very little) has occurred along the defect.		INFILLED SEAM	Sheet or wall like body of soil substance or mass with roughly planar to irregular near parallel boundaries which cuts through a soil mass. Formed by infilling of open joints.	

72810 / 07-06

SOIL DESCRIPTION EXPLANATION SHEET 2/2

Location: 55 Dampier St and 21 & 72 Wallamore Rd TAMINDA					Date: 9/09/2019		TP1
Method: Excavator					Logger: DS		
Samples	Depth	Graphic	Class	Material	Moisture	Cons/Dens	Obs
	0.1		CL	Silty CLAY: low plasticity dark grey, low plas fines	<Wp	VSt	TOPSOIL
			CH	CLAY: medium to high plasticity, dark grey / brown, trace of fine sand			ALLUVIUM
	0.2						
	0.3						
	0.4						
	0.5						
	0.6						
	0.7						
	0.8				>Wp	St	
	0.9						
	1.0						
	1.1						
	1.2						
	1.3						
	1.4			TERMINATED @ 1.3m			
	1.5						
	1.6						
	1.7						
	1.8						
	1.9						
	2.0						
	2.1						
	2.2						

Location: 55 Dampier St and 21 & 72 Wallamore Rd TAMINDA					Date: 9/09/2019		TP2
Method: Excavator					Logger: DS		
Samples	Depth	Graphic	Class	Material	Moisture	Cons/Dens	Obs
			SC	Clayey SAND: fine grained, pale yellow, low plasticity fines	D	VD	FILL
	0.1						
DUP 1	0.2						
			CH	CLAY: medium to high plasticity, dark grey / brown, trace of fine sand	<Wp	VSt	ALLUVIUM
	0.3						
	0.4						
	0.5						
	0.6						
	0.7						
	0.8						
	0.9			CLAY: medium to high plasticity, orange / brown,	>Wp	St	
1.0							
1.1							
1.2							
1.3							
	1.4			TERMINATED @ 1.3m			
1.5							
1.6							
1.7							
1.8							
1.9							
2.0							
2.1							
2.2							

Location: 55 Dampier St and 21 & 72 Wallamore Rd TAMINDA					Date: 9/09/2019	TP3	
Method: Excavator					Logger: DS		
Samples	Depth	Graphic	Class	Material	Moisture	Cons/Dens	Obs
	0.1		CL	Silty CLAY: low plasticity dark grey, low plas fines	<Wp	VSt	TOPSOIL
	0.2		CH	CLAY: medium to high plasticity, dark grey / brown, trace of fine sand			ALLUVIUM
	0.3						
	0.4						
	0.5						
	0.6						
	0.7						
	0.8						
	0.9						
	1.0						
	1.1						
	1.2						
	1.3			TERMINATED @ 1.2m			
	1.4						
	1.5						
	1.6						
	1.7						
	1.8						
	1.9						
	2.0						
	2.1						
	2.2						

Location: 55 Dampier St and 21 & 72 Wallamore Rd TAMINDA					Date: 9/09/2019	TP4	
Method: Excavator					Logger: DS		
Samples	Depth	Graphic	Class	Material	Moisture	Cons/Dens	Obs
	0.1		CL	Silty CLAY: low plasticity dark grey, low plas fines	<Wp	VSt	TOPSOIL
	0.2						
	0.3						
	0.4		CH	CLAY: medium to high plasticity, dark grey / brown, trace of fine sand			ALLUVIUM
	0.5						
	0.6						
	0.7						
	0.8						
	0.9			CLAY: medium to high plasticity, orange / brown,	>Wp	St	
	1.0						
	1.1						
	1.2						
	1.3			TERMINATED @ 1.2m			
	1.4						
	1.5						
	1.6						
	1.7						
	1.8						
	1.9						
	2.0						
	2.1						
	2.2						

Location: 55 Dampier St and 21 & 72 Wallamore Rd TAMINDA					Date: 9/09/2019	TP5	
Method: Excavator					Logger: DS		
Samples	Depth	Graphic	Class	Material	Moisture	Cons/Dens	Obs
			CL	Silty CLAY: low plasticity dark grey, low plas fines	<Wp	VSt	TOPSOIL
	0.1						
	0.2						
	0.3						
DUP 2	0.4		CH	CLAY: medium to high plasticity, dark grey / brown, trace of fine sand			ALLUVIUM
	0.5						
	0.6						
	0.7						
	0.8			CLAY: medium to high plasticity, orange / brown,	>Wp	St	
	0.9						
	1.0						
	1.1						
	1.2			TERMINATED @ 1.0m			
	1.3						
	1.4						
	1.5						
	1.6						
	1.7						
	1.8						
	1.9						
	2.0						
	2.1						
	2.2						



Location: 55 Dampier St and 21 & 72 Wallamore Rd TAMINDA					Date: 9/09/2019	TP6	
Method: Excavator					Logger: DS		
Samples	Depth	Graphic	Class	Material	Moisture	Cons/Dens	Obs
			CL	Silty CLAY: low plasticity dark grey, low plas fines	<Wp	VSt	TOPSOIL
	0.1						
	0.2						
	0.3						
	0.4						
	0.5		CH	CLAY: medium to high plasticity, dark grey / brown, trace of fine sand			ALLUVIUM
	0.6						
	0.7						
	0.8						
	0.9						
	1.0			CLAY: medium to high plasticity, orange / brown,	>Wp	St	
	1.1						
	1.2						
	1.3						
	1.4						
	1.5						
	1.6						
	1.7						
	1.8						
	1.9						
	2.0			TERMINATED @ 1.8m			
	2.1						
	2.2						

Location: 55 Dampier St and 21 & 72 Wallamore Rd TAMINDA					Date: 9/09/2019		TP7	
Method: Excavator					Logger: DS			
Samples	Depth	Graphic	Class	Material	Moisture	Cons/Dens	Obs	
	0.1		CL	Sandy GRAVEL; fine grained, orange, fine to med sand	D	VD	FILL	
	0.2							
	0.3		CH	Silty CLAY: low plasticity dark grey, low plas fines	<Wp	VSt	TOPSOIL	
	0.4							
	0.5							
	0.6			CH	CLAY: medium to high plasticity, dark grey / brown, trace of fine sand	<Wp	VSt	ALLUVIUM
	0.7							
	0.8							
	0.9							
	1.0							
1.1	CLAY: medium to high plasticity, orange / brown,				>Wp	St		
1.2								
1.3								
1.4								
1.5								
1.6				TERMINATED @ 1.8m				
1.7								
1.8								
1.9								
2.0								
2.1								
2.2								

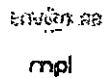
Location: 55 Dampier St and 21 & 72 Wallamore Rd TAMINDA					Date: 9/09/2019	TP8	
Method: Excavator					Logger: DS		
Samples	Depth	Graphic	Class	Material	Moisture	Cons/Dens	Obs
	0.1		CL	Silty CLAY: low plasticity dark grey, low plas fines	<Wp	VSt	TOPSOIL
	0.2						
	0.3						
	0.4						
	0.5		CH	CLAY: medium to high plasticity, dark grey / brown, trace of fine sand			ALLUVIUM
	0.6						
	0.7						
	0.8						
	0.9			CLAY: medium to high plasticity, orange / brown,	>Wp	St	
	1.0						
	1.1						
	1.2						
	1.3						
	1.4						
	1.5						
	1.6			TERMINATED @ 1.5m			
	1.7						
	1.8						
	1.9						
	2.0						
	2.1						
	2.2						

Location: 55 Dampier St and 21 & 72 Wallamore Rd TAMINDA					Date: 9/09/2019	TP9	
Method: Excavator					Logger: DS		
Samples	Depth	Graphic	Class	Material	Moisture	Cons/Dens	Obs
			CL	Silty CLAY: low plasticity dark grey, low plas fines	<Wp	VSt	TOPSOIL
	0.1						
	0.2						
	0.3		CH	CLAY: medium to high plasticity, dark grey / brown, trace of fine sand			ALLUVIUM
	0.4						
	0.5						
	0.6						
	0.7						
	0.8			CLAY: medium to high plasticity, orange / brown,	>Wp	St	
	0.9						
	1.0						
	1.1						
	1.2						
	1.3						
	1.4						
	1.5						
	1.6						
	1.7						
	1.8			TERMINATED @ 1.8m			
	1.9						
	2.0						
	2.1						
	2.2						

Location: 55 Dampier St and 21 & 72 Wallamore Rd TAMINDA					Date: 9/09/2019	TP10	
Method: Excavator					Logger: DS		
Samples	Depth	Graphic	Class	Material	Moisture	Cons/Dens	Obs
			CL	Silty CLAY: low plasticity dark grey, low plas fines	<Wp	VSt	TOPSOIL
	0.1						
	0.2						
	0.3		CH	CLAY: medium to high plasticity, dark grey / brown, trace of fine sand			ALLUVIUM
	0.4						
	0.5						
	0.6						
	0.7						
	0.8						
	0.9			CLAY: medium to high plasticity, orange / brown,	>Wp	St	
	1.0						
	1.1						
	1.2						
	1.3						
	1.4						
	1.5						
	1.6						
	1.7						
	1.8			TERMINATED @ 1.8m			
	1.9						
	2.0						
	2.1						
	2.2						

Location: 55 Dampier St and 21 & 72 Wallamore Rd TAMINDA					Date: 9/09/2019	TP11	
Method: Excavator					Logger: DS		
Samples	Depth	Graphic	Class	Material	Moisture	Cons/Dens	Obs
	0.1		CL	Silty CLAY: low plasticity dark grey, low plas fines	<Wp	VSt	TOPSOIL
	0.2		CH	CLAY: medium to high plasticity, dark grey / brown, trace of fine sand			ALLUVIUM
	0.3						
	0.4						
	0.5						
	0.6						
	0.7						
	0.8						
	0.9						
	1.0						
	1.1			CLAY: medium to high plasticity, orange / brown,	>Wp	St	
	1.2						
	1.3						
	1.4						
	1.5						
	1.6			TERMINATED @ 1.5m			
	1.7						
	1.8						
	1.9						
	2.0						
	2.1						
	2.2						

Location: 55 Dampier St and 21 & 72 Wallamore Rd TAMINDA					Date: 9/09/2019	TP12	
Method: Excavator					Logger: DS		
Samples	Depth	Graphic	Class	Material	Moisture	Cons/Dens	Obs
			CL	Silty CLAY: low plasticity dark grey, low plas fines	<Wp	VSt	TOPSOIL
	0.1						
	0.2						
			CH	CLAY: medium to high plasticity, dark grey / brown, trace of fine sand			ALLUVIUM
	0.3						
	0.4						
	0.5						
	0.6						
	0.7						
				CLAY: medium to high plasticity, orange / brown,	>Wp	St	
	0.8						
	0.9						
	1.0						
	1.1						
	1.2						
	1.3						
	1.4						
	1.5						
				TERMINATED @ 1.5m			
	1.6						
	1.7						
	1.8						
	1.9						
	2.0						
	2.1						
	2.2						



ENVIROLAB GROUP - National phone number 1300 424 344

Sydney Lab - EnviroLab Services
12 Ashley St, Chatswood, NSW 2067
Ph: 02 9910 6200 / sydney@envirolab.com.au

Perth Lab - MPL Laboratories
16-18 Playden Crt Myaree, WA 6154
Ph: 08 9317 2505 / lab@mpl.com.au

Melbourne Lab - EnviroLab Services
1A Dalmore Drive Scoresby VIC 3179
Ph: 03 9763 2500 / melbourne@envirolab.com.au

Adelaide Office - EnviroLab Services
7a The Parade, Norwood, SA 5067
Ph: 08 7087 6800 / adelaide@envirolab.com.au

Brisbane Office - EnviroLab Services
20a, 18-20 Depot St, Banyo, QLD 4014
Ph: 07 5266 9532 / brisbane@envirolab.com.au

Darwin Office - EnviroLab Services
Unit 7, 17 Willes Rd, Berrimah, NT 0820
Ph: 08 6967 1201 / darwin@envirolab.com.au

Client: Sanko Excavation Environmental & Civil Services P/L	Client Project Name / Number / Site etc (ie report title): E19 026 - DAMPIER ST TAMING
Contact Person: Damien Sankowsky	PO No.:
Project Mgr:	Envirolab Quote No. : 17SY108C3
Sampler:	Date results required:
Address: 76 Wollombi Rd, Millfield	Or choose: standard / same day / 1 day / 2 day 3 day
0407 434 604	Note: Inform lab in advance if urgent turnaround is required - surcharges apply
Phone: Mob:	Additional report format: esdat / equls /
Email:	Lab Comments:
seccservices@hotmail.com	

EnviroLab Services
12 Ashley St
Chatswood NSW 2067
Ph: (02) 9910 6200

Job No: 22680

Date Received: 16/09/19
Time Received: 1140
Received by: S
Temp: Cool/Ambient
Cooling: Ice/No pack
Security: Intact/Broken/None

CHAIN OF CUSTODY - Client

ENVIROLAB GROUP - National phone number 1300 424 344

Sydney Lab - EnviroLab Services
12 Ash'ey St, Chatswood, NSW 2067
Ph: 02 3910 6200 / sydney@envirolab.com.au

Perth Lab - MPL Laboratories
16-18 Hayden Crt Myaree, WA 6154
Ph: 08 9317 2505 / lab@mpl.com.au

MelbourneLab - EnviroLab Services
1A Dalmore Drive Scoresby VIC 3179
Ph: 03 9763 2500 / melbourne@envirolab.com.au

Adelaide Office - Envirolab Services
7a The Parade, Norwood, SA 5067
Ph: 08 7087 6800 / adelaide@envirolab.com.au

Brisbane Office - EnviroLab Services
20a, 10-20 Depot St, Banyo, QLD 4014
Ph: 07 3266 9532 / brisbane@envirolab.com.au

Darwin Office - EnviroLab Services
Unit 7, 17 Willes Rd, Berrimah, NT 0820
Ph: 08 6967 1201 / darwin@envirolab.com.au

Client: Sanko Excavation Environmental & Civil Services P/L	Client Project Name / Number / Site etc (ie report title): <i>E19 026 - DAMPIER ST, TAMUNDA</i>
Contact Person: Dumlen Sankowsky	PO No.:
Project Mgr:	Envirolab Quote No. : <i>17SY108C3</i>
Sampler:	Date results required:
Address: 76 Wellambi Rd, Millfield	Or choose: standard / same day / 1 day / 2 day / <u>3 day</u>
0407 434 604	Note: Inform lab in advance if urgent turnaround is required - surcharges apply
Phone: Mob:	Additional report format: esdat / equis /
Email:	Lab Comments:
<i>seecservices@hotmail.com</i>	

Sample Information					Tests Required													Comments	
Envirolab Sample ID	Client Sample ID or Information	Depth	Date sampled	Type of sample	COMBO 6	CEC 1 PH SCAVITY	ASBESTOS ID												Provide as much information about the sample as you can
14	TP9	1.6	10.9	SOIL JAR	/	/													
15	TP10	0.1			/	/													
16	TP11	0.2			/	/													
17	TP11	0.7			/	/													
18	TP12	0.0			/	/													
19	TP12	1.2			/	/													
20	DUP1				/	/													
21	DUP2				/	/													
22	WASH BLANK			WATER JAR	/	/													
23	TP1	0.0		SOIL BAG			/												
24	TP2	0.0					/												
25	TP3	0.1					/												
26	TP5	0.0					/												

Relinquished by (Company): SANKO

Print Name: DAMIEN SANKOWSKY

Date & Time: 10-9-19

Signature: [Signature]

Received by (Company): ELS Syleb

Print Name: S. Bolton

Date & Time: 16/09/19 1140

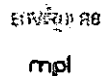
Signature: [Signature]

Lab use only:

Samples Received: Cool or Ambient (circle one)

Temperature Received at: 21 (if applicable)

Transported by: Hand delivered / courier



ENVIROLAB GROUP - National phone number 1300 424 344

Sydney Lab - Envirolab Services
12 Ashley St, Chateauwood, NSW 2067
Ph: 02 9910 6200 / sydney@envirolab.com.au

Perth Lab - MPL Laboratories
16-18 Hayden Crt Myaroo, WA 6154
Ph: 08 9317 2505 / lab@mpl.com.au

MelbourneLab - EnviroLab Services
1A Dalmoro Drive Scoresby VIC 3179
Ph: 03 9763 2500 / melbourne@envirolab.com.au

Adelaide Office - EnviroLab Services
7a The Parade, Norwood, SA 5067
Ph: 08 7087 6800 / adelaide@envirolab.com.au

Brisbane Office - EnviroLab Services
20a, 10-20 Depot St, Banyo, QLD 4014
Ph: 07 3266 9552 / brisbane@envirolab.com.au

Darwin Office - EnviroLab Services
Unit 7, 17 Willes Rd, Berrimah, NT 0820
Ph: 08 8967 1201 / darwin@envirolab.com.au

Client: Sanjo Excavation Environmental & Civil Services P/L	Client Project Name / Number / Site etc (ie report title):
Contact Person: Damien Sankowsky	619 026 - DAMPIER ST, TAMINDA
Project Mgr:	PO No.:
Sampler:	Envirolab Quote No. : 17SY108C3
Address: 76 Wollombi Rd, Millfield	Date results required:
0407 434 604	Or choose: standard / same day / 1 day / 2 day / 3 day
Phone: Mob:	Note: Inform lab in advance if urgent turnaround is required - surcharges apply
Email:	Additional report format: esdat / equls /
seecservices@hotmail.com	Lab Comments:

Form 302_V001

Issue date: 18 November 2016

226180

SAMPLE RECEIPT ADVICE

Client Details

Client	Sanko excavation Environmental & Civil Services
Attention	Damien Sankowsky

Sample Login Details

Your reference	E19 026 - Dampier St Taminda
Envirolab Reference	226180
Date Sample Received	16/09/2019
Date Instructions Received	19/09/2019
Date Results Expected to be Reported	23/09/2019

Sample Condition

Samples received in appropriate condition for analysis	YES
No. of Samples Provided	30 Soil
Turnaround Time Requested	3 days
Temperature on Receipt (°C)	21.0
Cooling Method	Ice Pack
Sampling Date Provided	YES

Comments

pH/Salinity - out of recommended holding time
 water sample - Incorrect container

Please direct any queries to:

Aileen Hie

Phone: 02 9910 6200
Fax: 02 9910 6201
Email: ahie@envirolab.com.au

Jacinta Hurst

Phone: 02 9910 6200
Fax: 02 9910 6201
Email: jhurst@envirolab.com.au

Analysis Underway, details on the following page:

Sample ID	vTRH(C6-C10)/BTEXN in Soil	svTRH (C10-C40) in Soil	PAHs in Soil	Organochlorine Pesticides in soil	Organophosphorus Pesticides	PCBs in Soil	Acid Extractable metals in soil	Misc Inorg - Soil	CEC	Texture and Salinity*	Asbestos ID - soils	vTRH(C6-C10)/BTEXN in Water	svTRH (C10-C40) in Water	PAHs in Water	OCP in water	OP Pesticides in water	PCBs in Water	Metals in Water - Dissolved
TP1-0.2	✓	✓	✓	✓	✓	✓	✓	✓	✓	✓								
TP1-1.2	✓	✓	✓	✓	✓	✓	✓	✓	✓	✓								
TP2-0.2	✓	✓	✓	✓	✓	✓	✓	✓	✓	✓								
TP2-0.9	✓	✓	✓	✓	✓	✓	✓	✓	✓	✓								
TP3-1	✓	✓	✓	✓	✓	✓	✓	✓	✓	✓								
TP4-0.3	✓	✓	✓	✓	✓	✓	✓	✓	✓	✓								
TP4-0.9	✓	✓	✓	✓	✓	✓	✓	✓	✓	✓								
TP5-0.3	✓	✓	✓	✓	✓	✓	✓	✓	✓	✓								
TP6-0.6	✓	✓	✓	✓	✓	✓	✓	✓	✓	✓								
TP6-1.5	✓	✓	✓	✓	✓	✓	✓	✓	✓	✓								
TP7-0.6	✓	✓	✓	✓	✓	✓	✓	✓	✓	✓								
TP8-0.2	✓	✓	✓	✓	✓	✓	✓	✓	✓	✓								
TP8-0.6	✓	✓	✓	✓	✓	✓	✓	✓	✓	✓								
TP9-1.6	✓	✓	✓	✓	✓	✓	✓	✓	✓	✓								
TP10-0.1	✓	✓	✓	✓	✓	✓	✓	✓	✓	✓								
TP11-0.2	✓	✓	✓	✓	✓	✓	✓	✓	✓	✓								
TP11-0.7	✓	✓	✓	✓	✓	✓	✓	✓	✓	✓								
TP12-0	✓	✓	✓	✓	✓	✓	✓	✓	✓	✓								
TP12-1.2	✓	✓	✓	✓	✓	✓	✓	✓	✓	✓								
DUP1	✓	✓	✓	✓	✓	✓	✓	✓	✓	✓								
DUP2	✓	✓	✓	✓	✓	✓	✓	✓	✓	✓								
WASHBLANK												✓	✓	✓	✓	✓	✓	✓
TP1-0											✓							
TP2-0											✓							
TP3-0.1											✓							
TP5-0											✓							
TP7-0.1											✓							
TP11-0											✓							
TP12-0											✓							
TP9-0.1	✓	✓	✓	✓	✓	✓	✓	✓	✓	✓								

The '✓' indicates the testing you have requested. **THIS IS NOT A REPORT OF THE RESULTS.**

Additional Info

Sample storage - Waters are routinely disposed of approximately 1 month and soils approximately 2 months from receipt.

Requests for longer term sample storage must be received in writing.

Please contact the laboratory immediately if observed settled sediment present in water samples is to be included in the extraction and/or analysis (exceptions include certain Physical Tests (pH/EC/BOD/COD/Apparent Colour etc.), Solids testing, Total Recoverable metals and PFAS analysis where solids are included by default.

TAT for Micro is dependent on incubation. This varies from 3 to 6 days.